



Morgan Territory




Golden Eagle



Round Valley



San Joaquin Kit Fox



Fragrant Fritillary



Black Diamond Mines

Public Information Forum Facts

East Bay Regional Park District's Habitat Conservation Plan and Natural Community Conservation Plan (HCP/NCCP)

The East Bay Regional Park District (EBRPD) is currently developing a Habitat Conservation Plan and Natural Community Conservation Plan (HCP/NCCP) for its eastern Contra Costa County and northern Alameda County parks. The project will cover over 21,000 acres of existing regional parks and trails and will contribute to regional conservation planning for some of the largest areas of endangered-species habitat in the Bay Area. This proposed HCP/NCCP encompasses all or part of the following regional preserves: Black Diamond Mines, Morgan Territory, Round Valley, Vasco Caves, Contra Loma Reservoir, Morgan Territory, Brushy Peak, Castle Rock, Sycamore Valley, Diablo Foothills, Clayton Ranch (currently in land bank status), and regional trails.

This comprehensive conservation strategy will cover activities related to EBRPD infrastructure operations and maintenance, wildland management, public access, park development, and HCP/NCCP implementation.

Please join us at one of the upcoming community meetings to learn more about the HCP/NCCP and provide feedback on the conservation analysis zone, species, habitats, and activities proposed for coverage. Staff from EBRPD and Plan consultants will be available to answer questions.

Tuesday, October 27
Public Meeting
6:30 pm – 8 pm

Lindsay Wildlife Museum
Community Room
1931 First Avenue
Walnut Creek, CA 94597

Wednesday, October 28
Public Meeting
10 – 11:30 am


East Bay Regional Park District
Headquarters, Board Room
2950 Peralta Oaks Court
Oakland, CA 94605

(Driving directions on reverse)

East Bay 
Regional Park District
www.ebparks.org

To RSVP or for more information contact:

Patti Zierman
510-544-2300
EBRPDHCP@ebparks.org
www.ebparks.org/hcp



Driving Directions

East Bay Regional Park District's Habitat Conservation Plan and Natural Community Conservation Plan (HCP/NCCP)

Tuesday, October 27
Public Meeting
6:30 pm – 8 pm

Lindsay Wildlife Museum
Community Room
1931 First Avenue
Walnut Creek, CA 94597

Directions from San Jose and South Bay

Take I-680 north past the Highway 24 interchange in Walnut Creek. Take the Treat Blvd./Geary Road exit and turn left over the freeway. Go three more lights and turn left on Buena Vista. Turn right on First Avenue. The museum is halfway up the block on the left. Park in the museum parking lots on the east and west sides of the museum, the Friends Church parking lot across the street, or on Buena Vista Avenue.


Directions from San Francisco and Oakland

Take Highway 24 east to Walnut Creek. Take I-680 north. Take the Treat Blvd./Geary Road exit and turn left over the freeway. Go three more lights and turn left on Buena Vista. Turn right on First Avenue. The museum is halfway up the block on the left. Park in the museum parking lots on the east and west sides of the museum, the Friends Church parking lot across the street, or on Buena Vista Avenue.

Directions from Concord and North Bay

Take I-680 south to Treat Blvd. exit. Turn left at the light onto North Main St. Turn right on Geary Road. Turn left on Buena Vista. Turn right on First Avenue. The museum is halfway up the block on the left. Park in the museum parking lots on the east and west sides of the museum, the Friends Church parking lot across the street, or on Buena Vista Avenue.

East Bay 
Regional Park District
www.ebparks.org



Wednesday, October 28
Public Meeting
10 – 11:30 am

East Bay Regional Park District
Headquarters, Board Room
2950 Peralta Oaks Court
Oakland, CA 94605

Directions from Downtown Oakland Area

Take I-580 east (towards Hayward). Exit at 106th Avenue/Foothill Blvd. Make the first left, another left onto Foothill Blvd. and then go straight until you reach 106th Avenue. At the stop sign, make a left onto 106th Avenue, which will take you under the freeway overpass. Make the first right onto Peralta Oaks Drive, then make a left onto Peralta Oaks Court. Our building is on the right. You may park on the street or you may pull into the driveway, drive through the breezeway, and park in the spaces marked "Visitor Parking".

Directions from Hayward Area

Take I-580 west (towards Oakland). Exit at Foothill Blvd/MacArthur Blvd. Stay to the right and make the first slight right turn onto Foothill Blvd. At the stop sign, make a right onto 106th Avenue, which will take you under the freeway overpass. Make the next right onto Peralta Oaks Drive. Then make a left onto Peralta Oaks Court. You may park on the street or you may pull into the driveway, drive through the breezeway and park in the spaces marked "Visitor Parking".

Directions from Concord Area

From I-680 in the Concord area, take Highway 24 west through the Caldecott Tunnel. Exit at Highway 13 south (towards Hayward). From Highway 13, take I-580 east (again, towards Hayward). Exit at 106th Avenue/Foothill Blvd. Make the first left, another left onto Foothill Blvd., and then go straight until you reach 106th Avenue. At the stop sign, make a left onto 106th Avenue, which will take you under the freeway overpass. Make the first right onto Peralta Oaks Drive, then make a left onto Peralta Oaks Court. Our building is on the right. You may park on the street or you may pull into the driveway, drive through the breezeway and park in the spaces marked "Visitor Parking".