

ARROYO DEL VALLE
LAND USE PLAN
AMENDMENT

TRAIL NAMES

**Approved: March 16, 1999
Resolution No: 1999-3-70**

**East Bay Regional Park District
2950 Peralta Oaks Court
Oakland, CA 94625
February 22, 1999**

**ARROYO DEL VALLE
LAND USE PLAN AMENDMENT
TRAIL NAMES
FEBRUARY 22, 1999**

I. INTRODUCTION

The Board of Directors adopted the Arroyo Del Valle Land Use Plan on April 7, 1998 for the 138-acre Arroyo Del Valle parkland in the South Livermore Valley. At the time of adoption the Board requested that the proposed trail names be changed to reflect the type of trail experience they represent (i.e. view trails) and local features. Since this date, plans have been developed for the Arroyo Del Valle Youth Camp and Environmental Education Center (now called Camp Arroyo) which include a revised circulation system. Some of the internal roads and trails anticipated in the LUP have been eliminated and/or re-routed to provide access to the proposed facilities and activity centers.

II. SUMMARY

This Land Use Plan (LUP) Amendment includes a revised circulation map, including new road and trail names and an updated circulation system. Trail names, reflecting the historical context and the natural views from the parkland have been utilized. The large western loop trail is renamed the "Vista Cresta Blanca" trail to reflect the spectacular views north to the Cresta Blanca bluffs. In addition, the internal circulation system has been simplified to reduce internal roads and reflect the current development plans for Camp Arroyo; therefore unneeded names were dropped. Many of the internal roads were originally located to serve the Arroyo Sanitarium and the Del Valle Farm. Since the majority of these structures have been removed, portions of these roads are no longer needed, and thus will be phased out.

Figure 1 shows the revised Circulation Map (Figure 15) from the Arroyo Del Valle LUP. The existing and proposed roads reflect the development plans for Camp Arroyo.

III. TRAIL NAMES

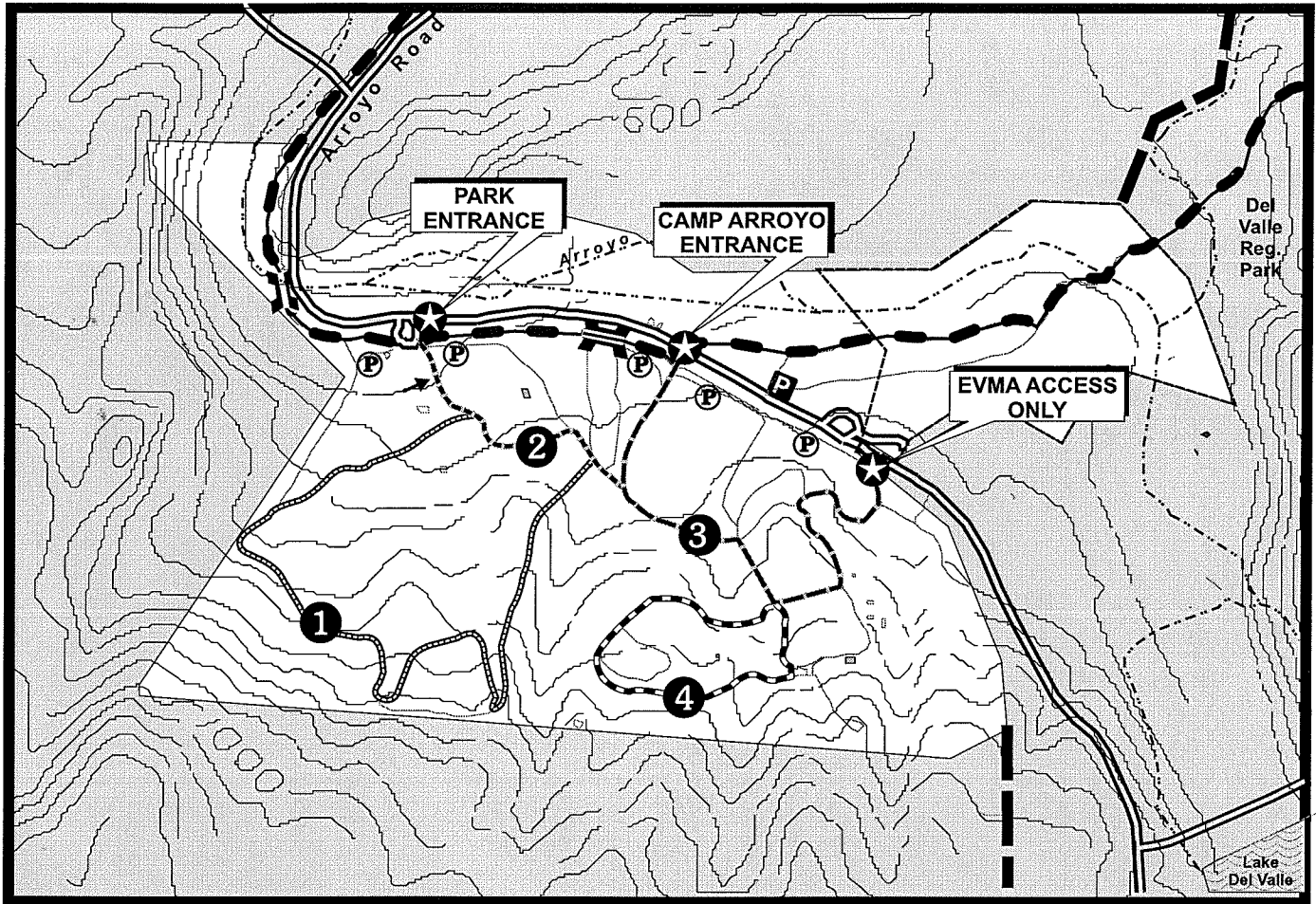
The following are the existing and proposed road and trail names for Arroyo Del Valle:

Del Valle Farm Road - This primary access road is named after the historic use of the property as a hospital for the preventative care of children susceptible to tuberculosis. The Del Valle Farm was in operation from 1917 until the 1950s, when antibiotics were used to conquer the spread of tuberculosis. The Del Valle Farm was located in the northwestern portion of the parkland, in the vicinity of the Del Valle Farm Road.

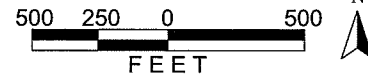
Old Orchard Road - Old Orchard Road is named for the approximately 50 acres of the parkland used for mixed farming and walnut orchards. The road bisects the area which was once a productive orchard for the Del Valle Farm. Old Orchard Road would enter the park from Arroyo Road continue southeast to the center of the proposed camp and then turn north towards Arroyo Road, terminating at an emergency vehicle access point. Old Orchard Road would provide the primary access route to the proposed Camp Arroyo.

Rodolph Road - This looped road/trail named after an early farm on the property intersects with Old Orchard Road in the vicinity of the proposed camp. This road, which is partially paved provides access to the facilities proposed at the higher elevations as well as hiking opportunities to the southern portions of the parkland.

Vista Cresta Blanca - The Vista Cresta Blanca Trail will be the primary hiking trail within the parkland. This dirt road climbs to the highest elevations of the parkland providing spectacular views to the north of the Cresta Blanca bluffs. The Vista Cresta Blanca Trail originates off Del Valle Farm Road and loops back upon itself.



ARROYO DEL VALLE TRAIL NAMING MAP








- | | |
|--|---|
| <ul style="list-style-type: none"> 1 Vista Cresta Blanca
<i>(primary camp trail)</i> 2 Del Valle Farm Road
<i>(primary interior vehicular route)</i> 3 Old Orchard Road
<i>(primary interior vehicular route)</i> 4 Rodolph Road | <ul style="list-style-type: none">  Proposed Creek Crossing  Existing Public Vehicle Control Gate  Proposed Visitor Parking (conceptual locations)  Existing Staging  Shadow Cliffs to Del Valle Regional Trail |
|--|---|

FIGURE 1