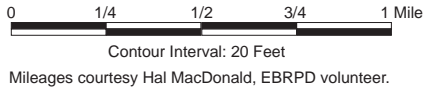
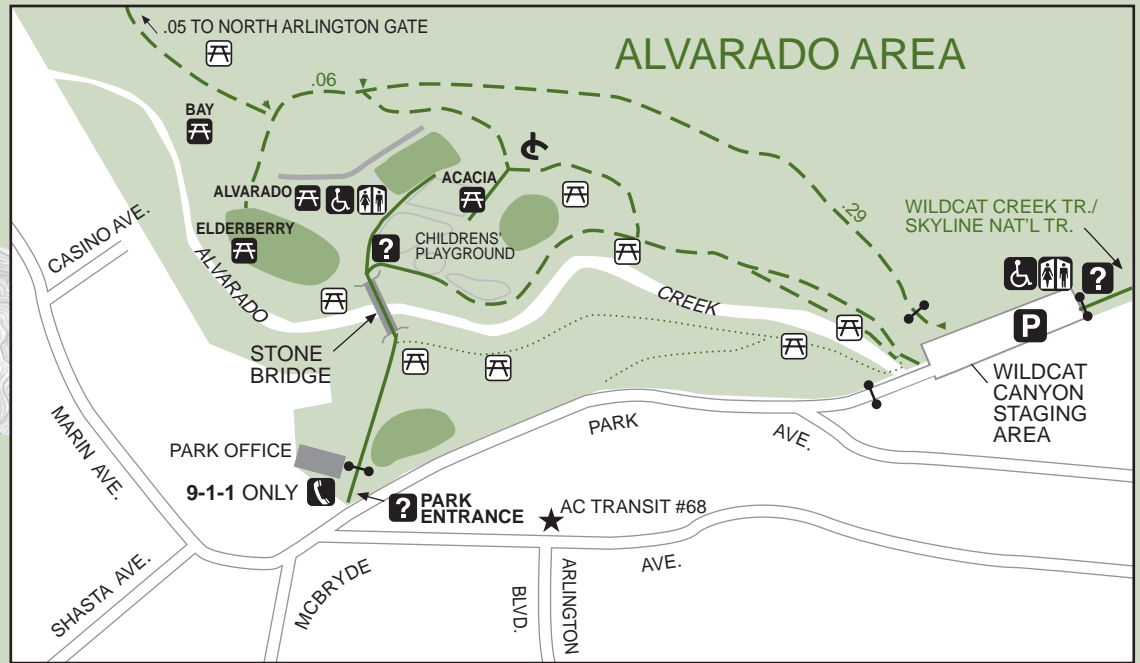


LEGEND

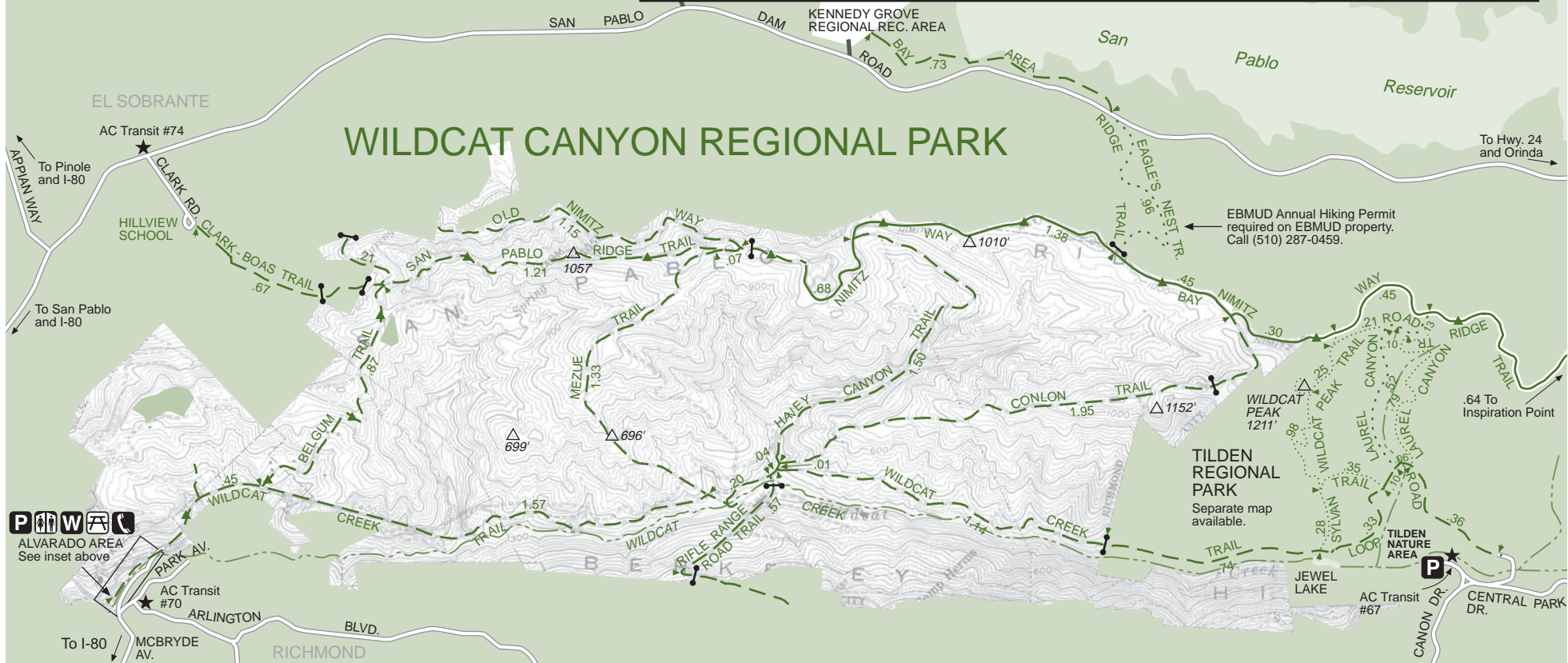
- Hikers Only
- Hikers & Horses
- - - - - Multiple Use Unpaved
- Multiple Use Paved
- ▲—— Skyline National Trail
- ▲ .21 ▶ Mileage Between Points
- Paved Road
- P** Parking
- ?** Information
- ☎ Telephone
- 🍃 Reservable Picnic
- 🍃 Non-Reservable Picnic
- 🚻 Restroom
- 🚰 Drinking Water
- 🐎 Horseshoe Pits



NOTE:
 Generators, bounce houses, jump rooms, and children's jumpers are not allowed in the Alvarado area of the park.



WILDCAT CANYON REGIONAL PARK



P W 🍃 🚻 ☎
 ALVARADO AREA
 See inset above

EBMUD Annual Hiking Permit required on EBMUD property. Call (510) 287-0459.

TILDEN REGIONAL PARK
 Separate map available.

P
 AC Transit #67