

**East Bay Regional Park District**

**MASTER PLAN**

**Compiled by District Manager**

**by Order of**

**Board of Directors**

**1940**



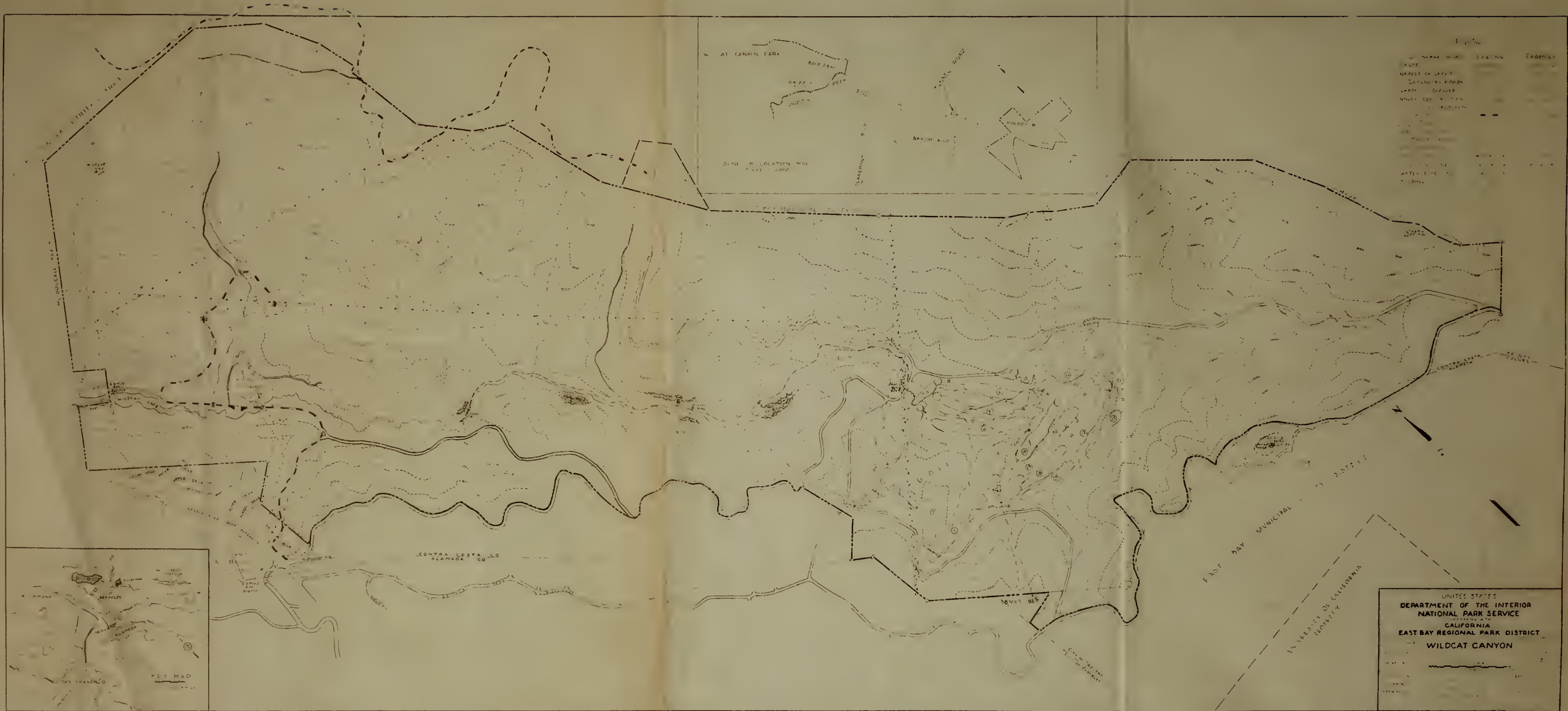
LEGEND

- |  |          |          |
|--|----------|----------|
|  | EXISTING | PROPOSED |
| PAVED ROADS  |          |          |
| GRADED OR GRAVELED                                   |          |          |
| TRUCK TRAIL  |          |          |
| DRY-DIE TRAIL  |          |          |
| BOUNDARY LINE  |          |          |
| POWER LINE   |          |          |
| TELEPHONE LINE                                       |          |          |
| WATER PIPE LINE                                      |          |          |
| BUILDINGS  |          |          |
| AREAS UNDER CONSIDERATION FOR RECREATION PICNICS ETC |          |          |
| INCINERATOR  |          |          |
| FENCE  |          |          |
| EVEPGREEN  |          |          |
| DECIDUOUS  |          |          |
| CHAPPARAL  |          |          |



CALIFORNIA  
 EAST BAY REGIONAL PARK DISTRICT  
 IN COOPERATION WITH  
 UNITED STATES  
 DEPARTMENT OF THE INTERIOR  
 NATIONAL PARK SERVICE

DRAWN BY	REDWOOD REGIONAL	PLAN NO.
DESIGNED BY	PARK	SCALE 1"=400'
CHECKED BY	MASTER PLAN	DATE
PREPARED & APPROVED BY	<i>Edward M. Hall</i>	DATE 2/15/39
RECOMMENDED BY	STATE PARK AUTHORITY	DATE
APPROVED	INSPECTOR	DATE
	REGIONAL DIRECTOR	DATE

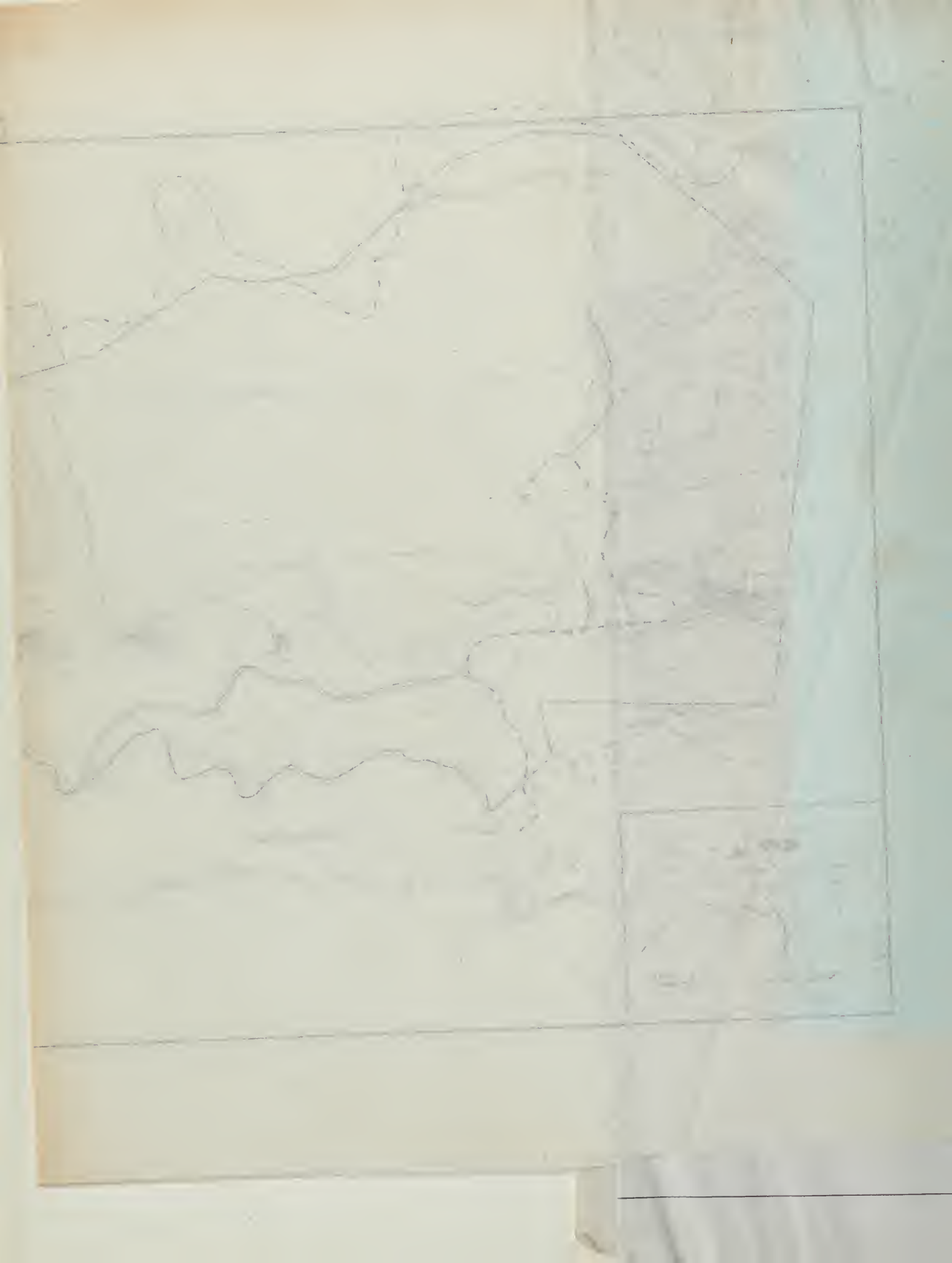


Legend

Symbol	Description
(Dashed line)	UNDEVELOPED
(Solid line)	ROADS
(Wavy line)	WATER COURSES
(Dotted line)	BOUNDARIES



UNITED STATES  
 DEPARTMENT OF THE INTERIOR  
 NATIONAL PARK SERVICE  
 CALIFORNIA  
 EAST BAY REGIONAL PARK DISTRICT  
 WILDCAT CANYON



FEB 29 1940

RESOLUTION NO. 508  
APPROVAL OF MASTER PLAN FOR EAST BAY REGIONAL PARK SYSTEM

Introduced by Director Roberts

Seconded by Director Vollmer

RESOLVED, by this Board of Directors of the East Bay Regional Park District that the Master Plan for the Regional Park System be approved as submitted by the District Manager. The Secretary was instructed to have the plans and outline suitably bound and made a part of the Districts records.

AYES: Directors Reinhardt, Vollmer, Roberts and Pres. Tilden.

ABSENT: Director Goodrich.

RESOLUTION NO. 509

authorizing ADVERTISING FOR BIDS FOR ROCK CRUSHER AND PURCHASE OF FURNITURE FOR THREE WARDENS LODGES.

Introduced by Director Vollmer

Seconded by Director Reinhardt

RESOLVED, by this Board of Directors of the East Bay Regional Park District that the District Manager be authorized to advertise for bids for a rock crusher and equipment to be installed at quarry #2 in Charles Lee Tilden Regional Park, and

BE IT FURTHER RESOLVED, that he be authorized to purchase needed furniture for the three wardens lodges for occupancy on or before May 1st, 1940.

AYES: Directors Reinhardt, Vollmer, Roberts and Pres. Tilden.

ABSENT: Director Goodrich.

RESOLUTION NO. 510 ✓

EMPLOYMENT OF LIFEGUARDS FOR LAKE ANZA AND TEMESCAL

Introduced by Director Roberts

Seconded by Director Vollmer

RESOLVED, by this Board of Directors of the East Bay Regional Park District that the District Manager be authorized to employ G. A. Johanson as supervising lifeguard to work on Saturdays, Sundays and holidays, and when available during the week for \$50.00 per month, also to employ 4 full time guards on a 6 day basis, not to exceed \$75.00 per month.

AYES: Directors Reinhardt, Vollmer, Roberts and Pres. Tilden.

ABSENT: Director Goodrich.

It was agreed that both Temescal and Lake Anza be opened for swimming on or about April 28th, and that a parking and nominal service charge be made.





Digitized by the Internet Archive  
in 2012 with funding from  
East Bay Regional Park District

<http://www.archive.org/details/eastbayregionalp24dist>





12/1/40  
IP  
112  
113  
114  
115

EAST BAY REGIONAL  
PARK DISTRICT  
MASTER PLAN

PREPARED BY  
ELBERT M. VAIL—DIST. MGR.

ASSISTED BY  
THE NATIONAL PARK SERVICE  
STATE PARK DIVISION

1940

COVERING SURVEYS, BUILDINGS, ROADS, TRAILS,  
FORESTATION, AND LANDSCAPING, RECREATIONAL  
FEATURES, UTILITIES, ADMINISTRATION, AND  
GENERAL PARK DEVELOPMENTS

ILLUSTRATED WITH  
PHOTOGRAPHS, MAPS, AND CHARTS



## BOARD OF DIRECTORS

CHARLES LEF TILDEN - PRESIDENT  
THOMAS J. ROBERTS - SECRETARY  
LEROY R. GOODRICH  
DR. AURELIA HENRY REINHARDT  
AUGUST VOLLMER

## OFFICERS

ELBERT M. VAIL - DISTRICT MANAGER  
RALPH HOYT - ATTORNEY  
F. A. FERROGGIARO - TREASURER  
JOHN MCLAREN - PARK CONSULTANT  
HOWARD E. MCMINN - PARK BOTANIST  
GEORGETTE MORTON - ACCOUNTANT

## ART STAFF

CHESLEY BONESTELL - ARTIST  
ARTHUR B. HYDE - LANDSCAPE ARCH'T



# East Bay Regional Parks and Playgrounds



0 Miles 1 2 3 4 5 6 7



ORINDA



Note - Dotted areas are under control of the East Bay Regional Park District

ALBANY



BERKELEY

PIEDMONT

TEMESCAL LAKE Regional Park



EMERYVILLE



7th St

SAN FRANCISCO

Hyde St

Market St

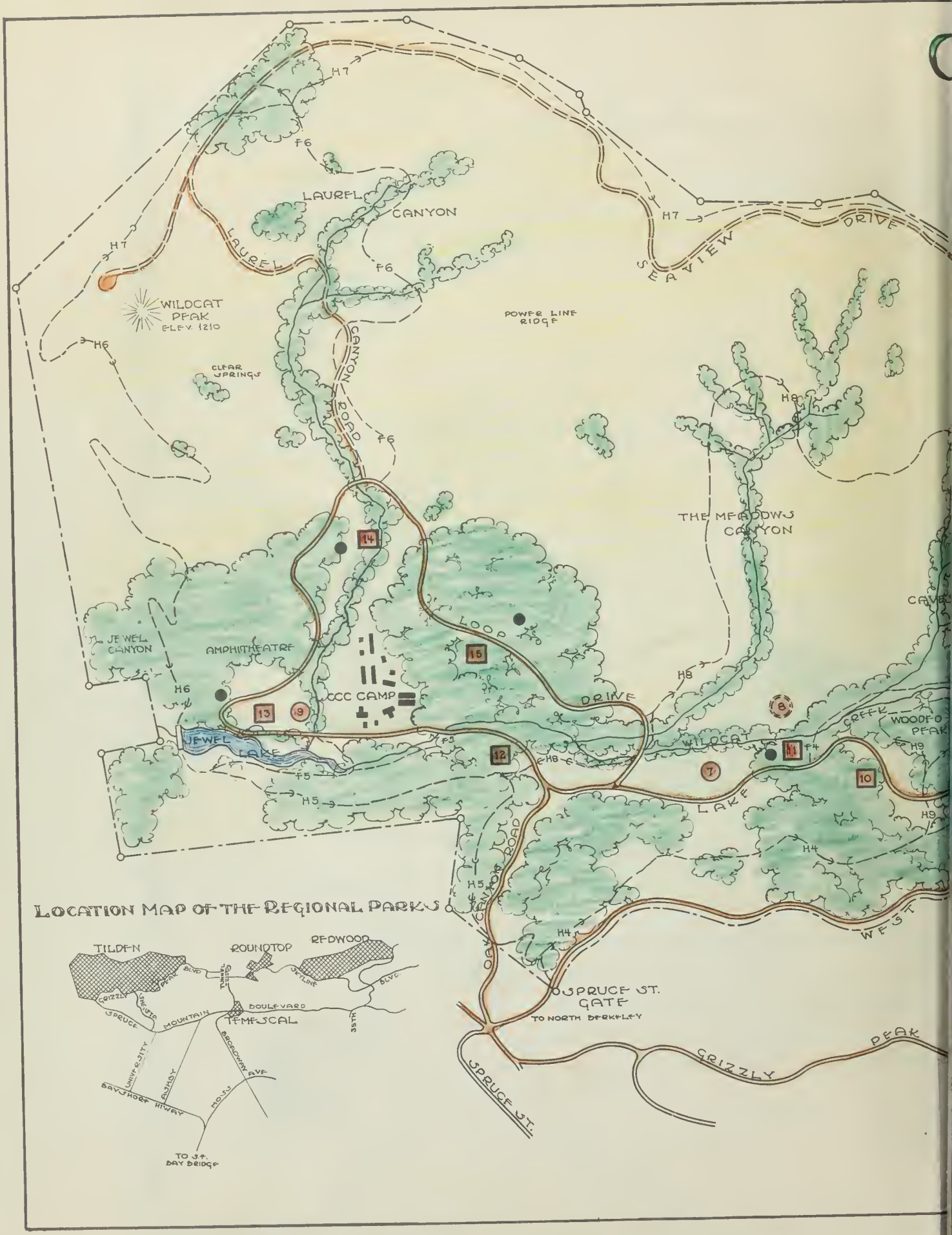
B. June 1936



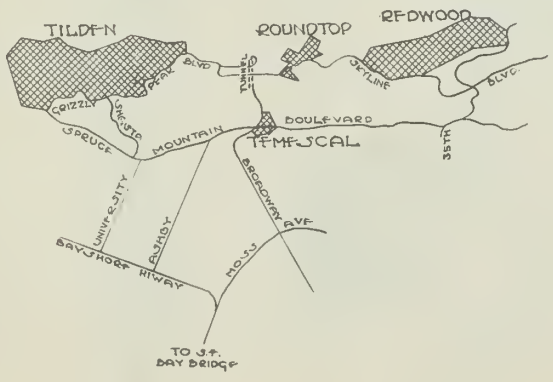
EAST BAY REGIONAL PARK DISTRICT  
 How to approach the natural Parks  
 from the Cities and Towns below them







LOCATION MAP OF THE REGIONAL PARKS

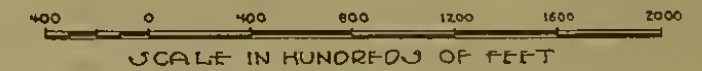


# CHARLES LEE TILDEN REGIONAL PARK

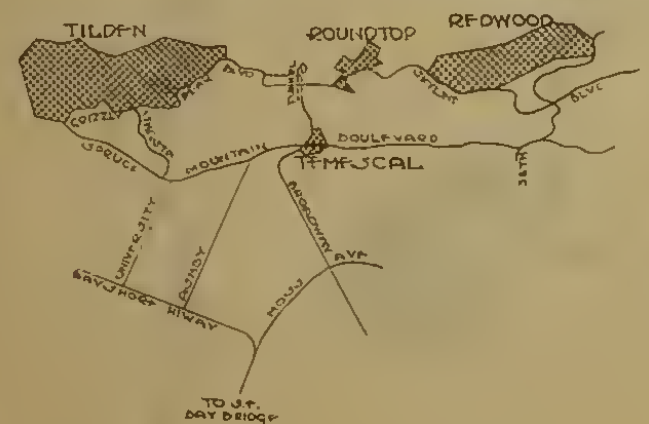
## OF THE EAST BAY REGIONAL PARK DISTRICT

### PLAYGROUND MAP

NORTH



LOCATION MAP OF THE REGIONAL PARKS



PREPARED BY  
**ELBERT M. VAIL**  
DISTRICT MANAGER  
PERMIT ISSUED BY PHONING ASHBURY 7117

LEGEND

	EXISTING	PROPOSED
PICNIC AREAS		
PLAYFIELDS		
REST ROOMS		
PARK BOUNDARIES		
HORSE TRAILS		
FOOT TRAILS		
ROAD MARKERS		
TREES & CHAPARRAL		

PICNIC AREAS	PLAYFIELDS	HORSE TRAILS	MI.
10. JOUTH MEADOWS CAMP	18. JOUTH MEADOW PLAYFIELD	1. GRIZZLY PEAK TRAIL	1.63
2. CAMP DIG SPRINGS	20. LITTLE MEADOW PLAYFIELD	2. GOLF COURSE TRAIL	.79
3. CAMP DIG FLAT	3. DIG FLAT PLAYFIELD	3. ANZA TRAIL	.91
4. CAMP LAURELS	4. LAURELS PLAYFIELD	4. SPRUCE TRAIL	1.04
5. CAMP PADRE	5. PADRE PLAYFIELD	5. JEWEL TRAIL	.79
6. CAMP OAKS	6. ANZA PLAYFIELD	6. WILCAT PEAK TRAIL	1.33
7. FERNDALE	7. THE MEADOWS PLAYFIELD	7. NORTH RIDGE TRAIL	2.06
8. CAMP ANZA	8. THE MEADOWS SPORTSFIELD	8. MEADOWS CANYON TRAIL	1.37
9. CAMP ALDERS	9. JEWEL PLAYFIELD	9. ANZA CROSSOVER	1.25
11. CAMP MEADOWS	10. MINERAL SPRINGS SPORTSFIELD	10. ANZA TRAIL	.69
12. INDIAN CAMP	11. MINERAL SPRINGS PLAYFIELD	11. DIG SPRINGS CANYON TRAIL	1.42
13. CAMP JEWEL	12. RIDGE PLAYFIELD	12. EAST RIDGE TRAIL	2.11
14. WOODLAND CAMP		13. VOLLMER PEAK TRAIL	1.50
15. CAMP WILLOWS		14. DIG SPRINGS CROSSOVER	.67
16. CAMP MINERAL SPRINGS		15. DIG FLAT CROSSOVER	.21
17. CAMP ROCKY POINT			
18. CAMP ORINDA			
19. RIDGE CAMP			
20. CANYON CAMP			

FOOT TRAILS MI.

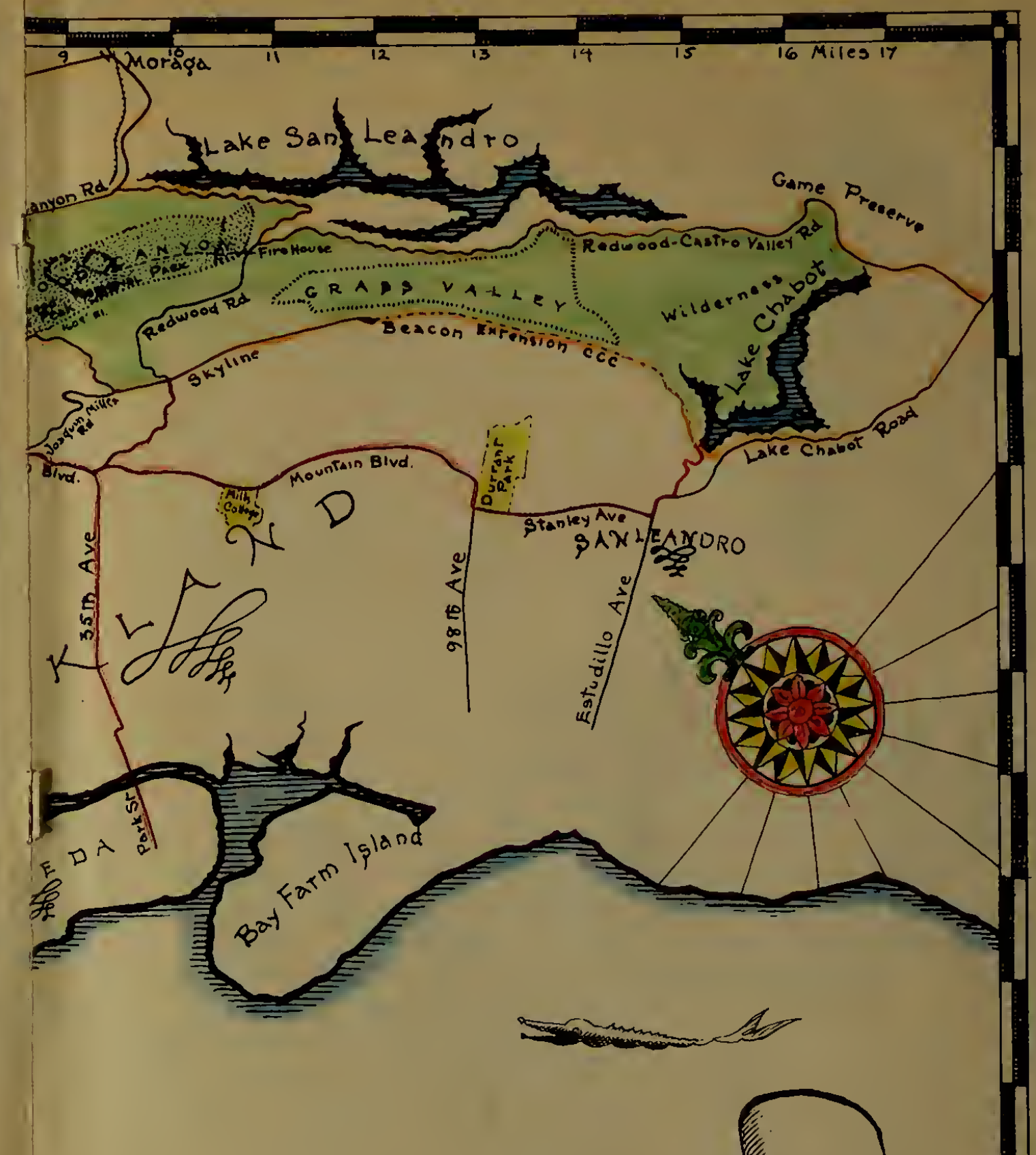
1. JOUTH CREEK TRAIL	1.13
2. ARROYO TRAIL	.29
3. ANZA TRAIL	1.04
4. MEADOWS TRAIL	.63
5. JEWEL TRAIL	.46
6. LAUREL CANYON TRAIL	.87

• INDICATES PROPOSED DEVELOPMENT

# WHERE & WHAT!

of the  
**EAST BAY REGIONAL  
 PARK DISTRICT**  
*Playtime Guide*

SHADED  AREA SHOWS  
 THE NATURAL PARKS

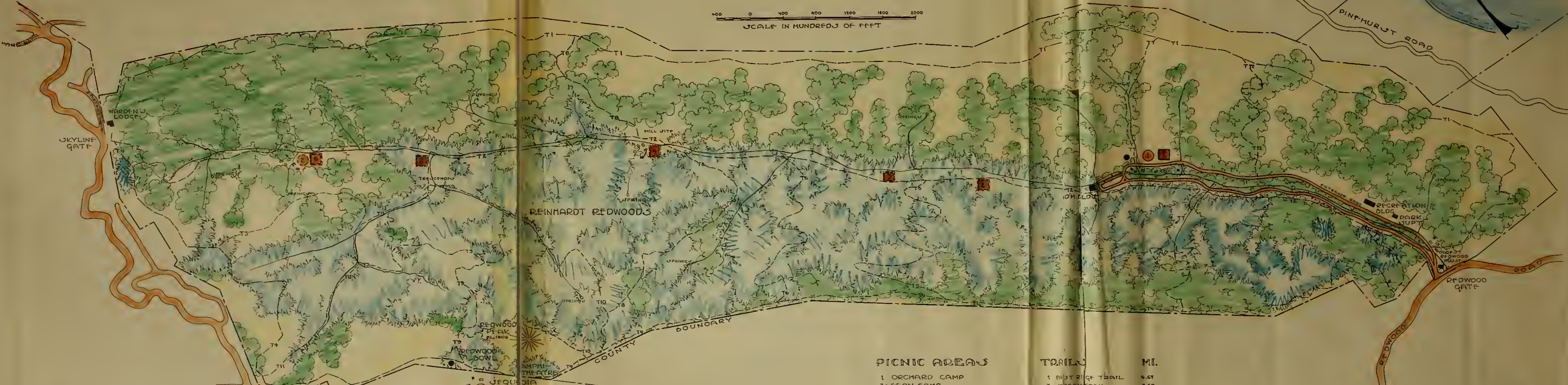
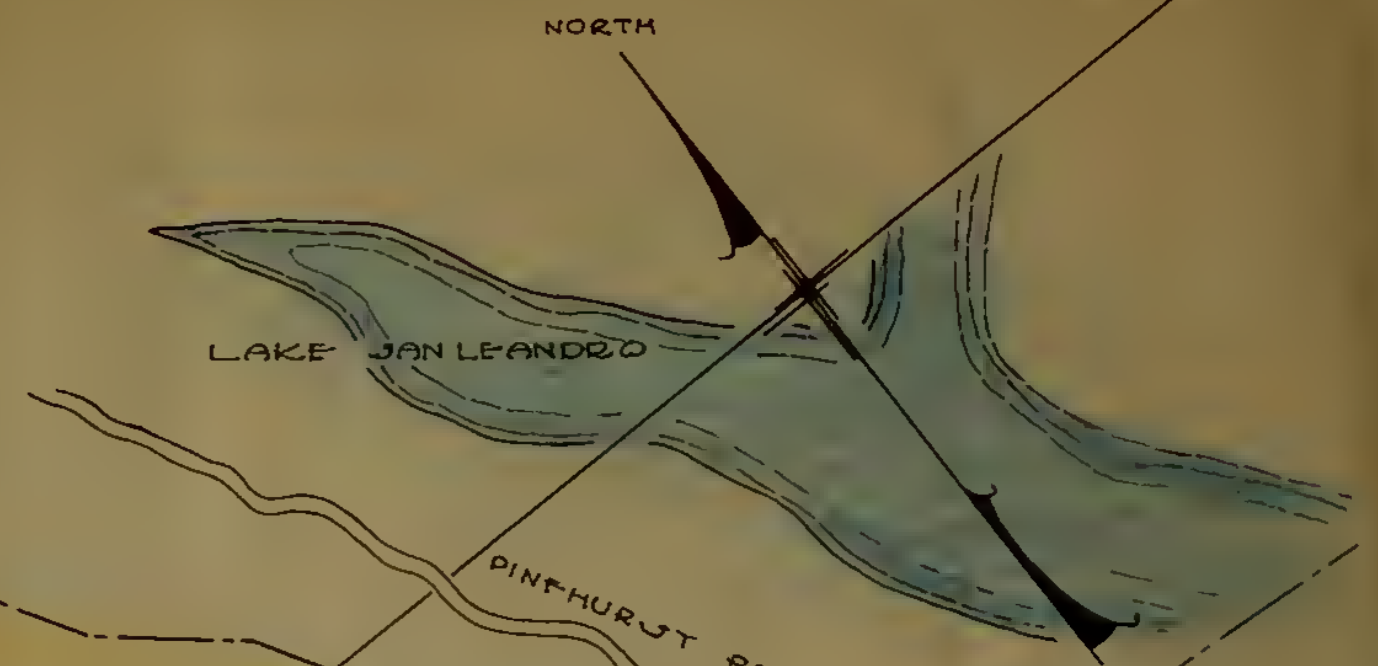


**EAST BAY REGIONAL PARK DISTRICT**  
 How to approach the natural Parks  
 From the Cities and Towns below them

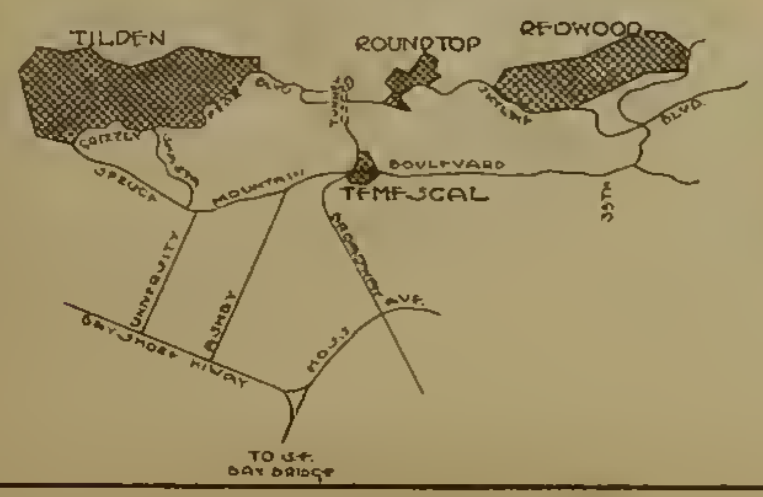
Lewis  
 Rothe  
 1937

# REDWOOD REGIONAL PARK OF THE EAST BAY REGIONAL PARK DISTRICT PLAYGROUND MAP

400 0 400 800 1200 1600 2000  
SCALE IN HUNDREDS OF FEET



LOCATION MAP OF THE REGIONAL PARKS



Prepared by  
**ELBERT M. VAIL**  
DISTRICT MANAGER  
PERMIT ISSUED BY PHONING  
FRUITVALE 8771

### PICNIC AREAS

- 1 ORCHARD CAMP
- 2 FERN CAMP
- 3 CAMP MEADOWS
- 4 MILLSITE CAMP
- 5 CAMP TRESCENDES
- 6 VALLEY CAMP

### PLAYFIELDS

- 1 ORCHARD PLAYFIELD
- 2 VALLEY PLAYFIELD
- 3 REDWOOD DOWL

### TRAILS MI.


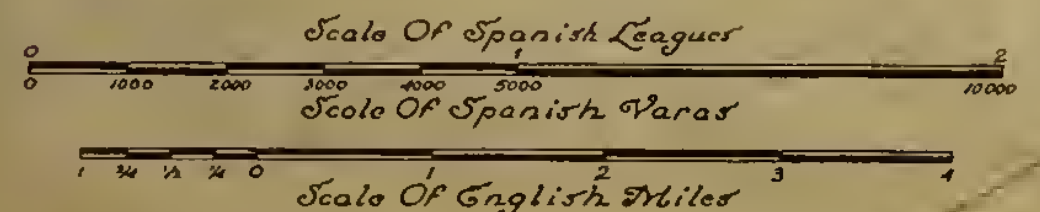
- |                       |      |
|-----------------------|------|
| 1 EAST RISE TRAIL     | 4.67 |
| 2 STREAM TRAIL        | 3.60 |
| 3 HAROLD FRENCH TRAIL | 1.27 |
| 4 WEST RISE TRAIL     | 4.88 |
| 5 PHOENIX TRAIL       | 1.32 |
| 6 FERN TRAIL          | .66  |
| 7 ORCHARD TRAIL       | 1.20 |
| 8 MILLSITE TRAIL      | 1.22 |
| 9 REDWOOD TRAIL       | .81  |
| 10 REDWOOD PEAK TRAIL | 1.10 |
| 11 TRESCENDES TRAIL   | .78  |
| 12 CANYON TRAIL       | .46  |

• INDICATES PROPOSED DEVELOPMENT

### LEGEND

- |                   |          |          |
|-------------------|----------|----------|
| PICNIC AREAS      | EXISTING | PROPOSED |
| PLAYFIELDS        |          |          |
| REST ROOMS        |          |          |
| PARK BOUNDARIES   |          |          |
| PARK ROADS        |          |          |
| TRAILS            |          |          |
| TREES & CHAPARRAL |          |          |
| REDWOODS          |          |          |
| TABLES            |          |          |
| FIRE-PLACES       |          |          |

# AN HISTORICAL MAP OF THE EAST BAY AREA



San Francisco Bay

This Map Shows Portions Of Alameda And Contra Costa Counties, California, Bordering San Francisco Bay About The Time Of The American Conquest Of 1846.

**Legend**

Approx. Route Of El Camino Real (Highway)	Approx. Route 2nd Pizarra Expedition 1776
Indian Shell Mound Now In Existence	Indian Shell Mound Now Obliterated
Site Of Other Indian Settlements	Marshy Lands Swamps & Sloughs
Original Adobes Now Existing (Sketch)	Original Adobes Now Obliterated
Oaks And Other Broad-Leafed Trees	Redwoods Palos Colorados & Pines

Directions:  
 East Bay Regional Park District  
 Charles Lee Tilden Konal Park  
 August Valencia - Francisco J. Valencia - San Pablo Bay  
 San Leandro - San Lorenzo

ANNUAL REPORT

BY

ELBERT M. VAIL

DISTRICT MANAGER



A N N U A L   R E P O R T

of

THE EAST BAY REGIONAL PARK DISTRICT

submitted by

ELBERT M. VAIL

District Manager

To the Honorable

Board of Directors:

I have the privilege of submitting the annual report on the affairs of the District for the fiscal year ending June 30, 1939.

GIFTS

I wish to acknowledge the following:

The helpful advice and personal services rendered the Parks by the members of the Board.

The splendid gift from President Charles Lee Tilden of six much needed Mack and Kleiber trucks. These are being used in the parks to haul rock, soil, water and road material.

The North Oakland Kiwanis Club for their contribution of \$1000.00 for materials toward the construction of \$12,000 stone recreation hut built by the W.P.A. for the use of all girls in the community. Bert Massey and his able Kiwanis Committee did a fine job in overlooking the construction and financing of the building.



ANNUAL REPORT

of

THE EAST BAY REGIONAL PARK DISTRICT

submitted by

ELBERT M. VAIL

District Manager

To the Honorable

Board of Directors:

I have the privilege of submitting the annual report on the affairs of the District for the fiscal year ending June 30, 1939.

GIFTS

I wish to acknowledge the following:

The helpful advice and personal services rendered the

Parks by the members of the Board.

The splendid gift from President Charles Lee Tilden

of six much needed Mack and Kleiber trucks. These are being

used in the parks to haul rock, soil, water and road material.

The North Oakland Kiwanis Club for their contribution

of \$1000.00 for materials toward the construction of \$12,000

stone recreation hut built by the W.F.A. for the use of all

girls in the community. Bert Massey and his wife Kiwanis

Committee did a fine job in overlooking the construction

and financing of the building.

The U. S. Forestry Department, who gave 26,000 pine trees to the District.

St. Mary's College, who gave many valuable shrubs to the Parks.

John McLaren, Professor Howard McMinn and Edgar Sanborn for their invaluable expert advice rendered in developing the Parks.

The City of Berkeley for donation of flowering cherry trees, and the City of Piedmont for their gift of redbuds and flowers.

The Tilden Park Men's Golf Club, Women's Golf Club, and the Golden Gate Cricket Club for their work in stimulating their respective sports.

The untiring efforts of the half dozen members of the park staff, through whose work the parks have been made of use to this community.

#### THE REGIONAL PARK SYSTEM

With the recent acquisition of Redwood Valley, the Regional Parks now form a chain of woodland parks adjoining and belonging to the cities of Albany, Berkeley, Emeryville, Oakland, Piedmont, Alameda, and San Leandro, which comprise the East Bay Regional Park District. They include vast open spaces, covered by beautiful and typical California flora, magnificent mountain peaks to climb, hidden valleys for camping and picnicking, streams and lakes that lure the sportsman. These are but a few of the charms of the natural

The U. S. Forestry Department, who gave \$2,000 nine  
trees to the District.  
St. Mary's College, who gave many valuable shrubs to  
the Parks.  
John McLaren, Professor Howard Melvin and Edgar Sanborn  
for their invaluable expert advice rendered in developing the  
Parks.  
The City of Berkeley for donation of flowering cherry  
trees, and the City of Piedmont for their gift of redwood  
and flowers.  
The Tilden Park Men's Golf Club, Women's Golf Club,  
and the Golden Gate Cricket Club for their work in stimulating  
their respective sports.  
The untiring efforts of the half dozen members of the  
park staff, through whose work the parks have been made of  
use to this community.

### THE REGIONAL PARK SYSTEM

With the recent acquisition of Redwood Valley, the  
Regional Parks now form a chain of woodland parks adjoining  
and belonging to the cities of Albany, Berkeley, Emeryville,  
Oakland, Piedmont, Alameda, and San Leandro, which comprise  
the East Bay Regional Park District. They include vast open  
spaces, covered by beautiful and typical California flora,  
magnificent mountain peaks to climb, hidden valleys for  
camping and picnicking, streams and lakes that lure the  
sportsman. These are but a few of the charms of the natural

Parks, which have been conserved by your foresight for the people of today as well as tomorrow.

This great Regional Park System, approximating 4000 acres, is now providing a diversity of outdoor activities, including flycasting, fishing, golf, baseball, hiking, horseback riding, camping, picnicking, boating, and swimming. A check on the number of persons using the Park System indicates that all park visiting records have been broken. Young as well as old, in ever increasing numbers, are seeking the recreation which contributes to their joy in living and will sustain them throughout their lives.

Through the recently acquired Redwood Regional Park, adjoining Oakland, another corner of wild California has been restored to its original owners - the people. John McLaren, builder of Golden Gate Park, has declared this park to be the "most beautiful natural park anywhere around San Francisco Bay". It will be kept always just as it is, a wildwood park - protected from encroachment of automobiles. On the other hand, Tilden Park, in the Berkeley Hills has many miles of completed park drives, as well as many recreational facilities.

The first two years of the existence of the Regional Park District was devoted primarily to the construction of paved parkways, stone bridges, sanitary, water, power, and gas facilities, and a golf course, while the past year has been notable for the following accomplishments:

Parks, which have been conserved by your foresight for the people of today as well as tomorrow.

This great Regional Park System, approximately 4000 acres, is now providing a diversity of outdoor activities,

including flycasting, fishing, golf, baseball, hiking,

horseback riding, camping, picnicking, boating, and swimming.

A check on the number of persons using the Park System indi-

cates that all park visiting records have been broken. Young

as well as old, in ever increasing numbers, are seeking the

recreation which contributes to their joy in living and will

maintain them throughout their lives.

Through the recently acquired Redwood Regional Park,

adjoining Oakland, another corner of wild California has been

restored to its original owners - the people. John Colman,

builder of Golden Gate Park, has declared this park to be the

"most beautiful natural park anywhere around San Francisco

Bay". It will be kept always just as it is, a wildwood park -

protected from encroachment of automobiles. On the other

hand, Tilden Park, in the Berkeley Hills has many miles of

completed park drives, as well as many recreational facilities.

The first two years of the existence of the Regional

Park District was devoted primarily to the construction of

paved parkways, stone bridges, sanitary, water, power, and

gas facilities, and a golf course, while the past year has

been notable for the following accomplishments:

## 22 MAJOR PROJECTS

1. A stone administration building, which houses the District offices was built at Lake Temescal Regional Park, at a cost to the District of \$11,407.24. It represents a saving to the District of 18% over former rentals. Its value to the public in supplying dressing rooms, club room, and boat house, is best illustrated by the fact that 60,000 persons used it during the month of May. Swimming facilities are rendered without charge. No other community renders such a service.

2. A sand beach, 300 yards long and 30 yards wide was built on the shores of Lake Temescal. This was covered with 4000 tons of Monterey sand, and has been enjoyed by thousands of children and their parents.

3. The construction of Lake Anza in Tilden Regional Park, holding 150,000,000 gallons, was built at a cost to the District of \$33,694.87. It has thus far saved the District \$10,000.00 in water bills - a saving of over 33 percent on the investment. Moreover, the Lake is a beauty spot which may serve as a magnificent aquatic center in the future.

4. An artistic stone administration building has been completed in Tilden Regional Park. It has been constructed according to a plan which makes possible an additional recreation hall and offices for administrative purposes.

5. The building in Redwood Regional Park has been remodeled to provide living quarters for the custodian, a

MAJOR PROJECTS

1. A stone administration building, which houses the District offices was built at Lake Temescal Regional Park, at a cost to the District of \$11,407.24. It represents a saving to the District of 18% over former rentals. Its value to the public in supplying dressing rooms, club room, and post house, is best illustrated by the fact that 60,000 persons used it during the month of May. Swimming facilities are rendered without charge. No other community renders such a service.
2. A sand beach, 500 yards long and 70 yards wide was built on the shores of Lake Temescal. This was covered with 4000 tons of Monterey sand, and has been enjoyed by thousands of children and their parents.
3. The construction of Lake Anna in Tilden Regional Park, holding 150,000,000 gallons, was built at a cost to the District of \$3,694.57. It has thus far saved the District \$10,000.00 in water bills - a saving of over 33 percent on the investment. Moreover, the lake is a beauty spot which may serve as a magnificent aquatic center in the future.
4. An artistic stone administration building has been completed in Tilden Regional Park. It has been constructed according to a plan which makes possible an additional recreation hall and offices for administrative purposes.
5. The building in Redwood Regional Park has been remodeled to provide living quarters for the custodian, a

recreation hall, and administrative offices.

6. The North Oakland Kiwanis Club Girls' Hut has been built of native stone. It has a large kitchen, dressing rooms, and an entertainment hall with a huge fireplace, so that it can be used the entire year. The use to which this clubhouse has already been put by the girls of the community should be most gratifying to the donors, the North Oakland Kiwanis Club, who contributed \$1000.00 for materials, while the W.P.A. furnished the labor.

7. A nursery has been completed, housing 58,000 pines and redwoods, ready for planting this fall, together with numerous varieties of trees and shrubs donated to the Park District.

8. 10,000 Redwood trees and 25,000 Pine trees and a great many shrubs were planted.

9. Ten artistic rest lodges<sup>- rooms</sup>, built of native rock, have been erected at the various picnic and camp sites. 138,485 persons used these facilities during the year.

10. A garage and repair shop was built in Tilden Park.

11. The old building at the entrance of Temescal was removed and a house for the Park (Superintendent)<sup>foremen</sup> was constructed from its lumber.

12. A cricket and general sports field was leveled and turfed near the C.C.C. Camp. It was used extensively for the World's Fair Championship games. ✓



recreation hall, and administrative offices.  
6. The North Oakland Kiwanis Club girls' hut has been

built of native stone. It has a large kitchen, dressing  
rooms, and an entertainment hall with a huge fireplace, so  
that it can be used the entire year. The use to which this  
clubhouse has already been put by the girls of the community  
should be most gratifying to the donors, the North Oakland  
Kiwanis Club, who contributed \$1000.00 for materials, while  
the W.P.A. furnished the labor.

7. A nursery has been completed, housing 25,000 pines  
and redwoods, ready for planting this fall, together with  
numerous varieties of trees and shrubs donated to the Park  
District.

8. 10,000 Redwood trees and 25,000 Pine trees and  
a great many shrubs were planted.

9. Ten artistic rest lodges, built of native rock,  
have been erected at the various picnic and camp sites.  
138,485 persons used these facilities during the year.

10. A garage and repair shop was built in Tilden Park.

11. The old building at the entrance of Temescal was  
removed and a house for the Park Superintendent was con-  
structed from its lumber.

12. A cricket and general sports field was leveled and  
turfed near the O.C.C. Camp. It was used extensively for  
the World's Fair Championship games.

13. The construction and turfing of a recreation field 400 x 400 at Lake Anza for all kinds of sports was completed.

14. A play field was leveled and <sup>sealed</sup> ~~turfed~~ at Camp Padre.

15. The hole between Broadway and Temescal Dam was filled with 39,000 cubic yards of dirt, which makes a splendid recreation ground, where the schoolboys are playing baseball.

16. There have been erected <sup>114</sup> 28 fireplaces for outdoor camps; <sup>281</sup> 350 picnic tables; 12 rustic bridges and 60 rustic benches.

17. Rock monuments have been built giving locations and directions to places of interest.

18. Lake Temescal Regional Park has been landscaped.

19. Six major springs have been developed in Tilden Regional Park, and five in Redwood Regional Park, to augment the water supply.

20. Water and sewerage systems to meet present needs have been installed.

21. Over 20 miles of scenic drives have been constructed.

22. Many miles of hiking and bridal trails have been built.

These improvements are outstanding because of their permanent construction. None could have been undertaken had it not been for the Federal Grants from the Works Progress Administration; Public Works Administration; Civilian Conservation Corps, (and the generosity of the Kiwanis Club.)

- 13. The construction and turling of a recreation field 400 x 400 at Lake Anne for all kinds of sports was completed.
  - 14. A play field was leveled and turfed at Camp Parke.
  - 15. The hole between Broadway and Temezal Dam was filled with 39,000 cubic yards of dirt, which makes a splendid recreation ground, where the schoolboys are playing baseball.
  - 16. There have been erected 23 fireplaces for outdoor camps; 350 picnic tables; 12 rustic bridges and 60 rustic benches.
  - 17. Rock monuments have been built giving locations and directions to places of interest.
  - 18. Lake Temezal Regional Park has been landscaped.
  - 19. Six major springs have been developed in Tilden Regional Park, and five in Redwood Regional Park, to augment the water supply.
  - 20. Water and sewerage systems to meet present needs have been installed.
  - 21. Over 20 miles of scenic drives have been constructed.
  - 22. Many miles of hiking and bridle trails have been built.
- These improvements are outstanding because of their permanent construction. None could have been undertaken had it not been for the Federal Grants from the Works Progress Administration; Public Works Administration; Civilian Conservation Corps, and the generosity of the Kiwanis Club.

USE BY THE PEOPLE

The use to which these Regional Parks have been put for the last year shows that this park activity is most welcome. Those who have taken advantage of the free picnic and camp grounds and swimming beaches in the Regional Parks are enthusiastic in their appreciation of the facilities provided for their use.

The Sierra Club, Contra Costa Hills Club, Berkeley Hiking Club, and Alpine Hiking Club have shown their active interest in these natural parks by planting Redwood trees and developing many springs in the hills.

The riding academies that have sprung up adjacent to the Parks since their opening proves, without question, the service that we are giving to hundreds of persons who enjoy and profit by the sport of riding horses.

Some 59,000<sup>?</sup> golf enthusiasts have used Tilden Golf Course (in the past year, <sup>since it was opened in 1937</sup> an increase of 100 percent over the previous year.)

The gross revenue from golf fees and concession was.....\$35,674.45

The cost of operation and maintenance was..... 24,706.15

\$10,968.30

This was largely due to the District's having developed its own water supply. It is interesting to note that due to the fine climate in Tilden Park, situated just over the ridge from the University of California, many golfers prefer it to the courses on the Peninsula.

USE BY THE PEOPLE

The use to which these Regional Parks have been put for the last year shows that this park activity is most welcome. Those who have taken advantage of the free picnic and camp grounds and swimming beaches in the Regional Parks are enthusiastic in their appreciation of the facilities provided for their use.

The Sierra Club, Contra Costa Hills Club, Berkeley Hiking Club, and Alpine Hiking Club have shown their active interest in these natural parks by planting Redwood trees and developing many springs in the hills.

The riding academies that have sprung up adjacent to the Parks since their opening proves, without question, the service that we are giving to hundreds of persons who enjoy and profit by the sport of riding horses.

Some 25,000 golf enthusiasts have used Tilden Golf Course in the past year, an increase of 100 percent over the previous year.

The gross revenue from golf fees and concession was.....	\$25,674.45
The cost of operation and maintenance was.....	\$4,708.15
	\$20,966.30

This was largely due to the District's having developed its own water supply. It is interesting to note that due to the fine climate in Tilden Park, situated just over the ridge from the University of California, many golfers prefer it to the courses on the peninsula.

0 Educational institutions, such as State Teachers' College of Nebraska, Transylvania College of Lexington, Kentucky, Oregon State, and the State Teachers' College of New York, and many others, have routed their student tours with several days stop-over, where camping facilities were afforded them, in Tilden Regional Park.

### FINANCES

Seldom, if ever, has such a pretentious park program of purchase, operation, and development been achieved at such small expense to any community.

In acquiring land for park purposes, developing the parks and servicing them, the Park District has operated within the five cent tax on a \$100 valuation set by law. This amounts to around \$200,000; of this \$125,000 was paid to the Utility District for the purchase of lands, the balance of \$75,000 was spent for buildings, roads, lands, and all kinds of improvements. Briefly,  $(3\frac{1}{2})$  cents of the 5 cent tax goes for land and  $(1\frac{1}{2})$  cent goes for improvements, salaries, and maintenance of the entire <sup>4000</sup> acre Regional Park System. Besides the tax levy, the park derives revenue from the Golf Course, boating and food concessions.

Educational institutions, such as State Teachers' College of Nebraska, Transylvania College of Lexington, Kentucky, Oregon State, and the State Teachers' College of New York, and many others, have routed their student tours with several days stop-over, where camping facilities were afforded them, in Tilden Regional Park.

### FINANCIALS

Seldom, if ever, has such a pretentious park program of purchase, operation, and development been achieved at such small expense to any community.

In acquiring land for park purposes, developing the parks and servicing them, the Park District has operated within the five cent tax on a \$100 valuation set by law. This amounts to around \$200,000; of this \$125,000 was paid to the Utility District for the purchase of lands, the balance of \$75,000 was spent for buildings, roads, lands, and all kinds of improvements. Briefly,  $3\frac{1}{2}$  cents of the 5 cent tax goes for land and  $1\frac{1}{2}$  cent goes for improvements, salaries, and maintenance of the entire 4000 acre Regional Park System.

Besides the tax levy, the park derives revenue from the Golf Course, boating and food concessions.

FINANCIAL STATEMENT EXCLUSIVE OF FEDERAL GRANTS

OUTLAY

Paid Utility District for land.....	\$125,000.00	
Capital Outlay		
Improvements, roads, buildings.....	\$17,389.62	
Temescal Recreation Building.....	11,234.10	
Reservoir.....	<u>38,262.29</u>	66,886.01
Operation and Maintenance.....		<u>53,644.48</u>
Total Expenditures.....	\$245,530.49	

INCOME

Taxes.....	\$202,263.83	
Golf.....	35,674.45	
Other Sources.....	<u>3,770.33</u>	241,708.61

There is no bonded indebtedness or interest on bond payments to meet, and the District finances are in excellent condition according to the auditor's report for the fiscal year just ended.

WORK PROJECTS

A comprehensive plan of developing the Regional Park System has been worked out, and in accordance with the plan, subject to your approval, the District will apply its limited resources over and above operating requirements to the necessary construction and improvement of park and recreational facilities. In this the W.P.A. and C.C.C. will aid materially.



FINANCIAL STATEMENT BY DIVISION OF FEDERAL GRANTS

OUTLAY

Paid Utility District for land.....	\$125,000.00
Capital Outlay Improvements, roads, buildings.....	\$17,389.62
Temescal Recreation Building.....	11,234.10
Reservoir.....	38,282.29
Operation and Maintenance.....	55,644.48
Total Expenditures.....	\$275,230.49

INCOME

Taxes.....	\$205,263.45
Gifts.....	52,074.45
Other Sources.....	3,770.33
Total.....	\$261,108.23

There is no bonded indebtedness or interest on bond pay-  
 ments to meet, and the District finances are in excellent  
 condition according to the auditor's report for the fiscal  
 year just ended.

WORK PROJECTS

A comprehensive plan of developing the Regional Park  
 System has been worked out, and in accordance with the plan,  
 subject to your approval, the District will apply its  
 limited resources over and above operating requirements to  
 the necessary construction and improvement of park and re-  
 creational facilities. In this the W.P.A. and C.C.O. will  
 aid materially.

W. P. A.

The W. P. A. has (agreed to) expend \$534,397 in labor on the following:

1. Grading and surfacing park drives and trails
2. Landscape and plant trees, shrubs, and flowers
3. Construct club houses, comfort stations, etc.
4. Install septic tanks - disposal plants
5. Construct nursery - plant the same
6. Reforest areas where planned
7. Install water lines, storage tanks - sprinkler systems
- (8. Construct amphitheatre and appurtenances)
9. Prepare playgrounds - recreation areas
10. Construct camp - picnic grounds
11. Construct tables, benches, fireplaces

C. C. C.

The C. C. C. has (agreed to have) a camp of 200 men stationed in Tilden Park (to) do<sup>ing</sup> the following work:

1. Construct 6 Comfort Stations.
- (2. Build an Administration Building at Redwood Regional Park.)
3. Develop Picnic and Campgrounds.
4. Develop Springs
- (5. Build five concrete storage tanks and install pipe lines.)
6. Construct horse and foot trails.
7. Plant Redwoods and Pines.
8. Eradicate undesirable growth.
9. Construct roads ( $2\frac{1}{2}$  miles)
10. Sewage disposal.

W. P. A.

The W. P. A. has agreed to expend \$34,397 in labor on the

following:

1. Grading and surfacing park drives and trails
2. Landscaping and plant trees, shrubs, and flowers
3. Construct club houses, comfort stations, etc.
4. Install septic tanks - disposal plants
5. Construct nursery - plant the same
6. Reforest areas where planned
7. Install water lines, storage tanks - sprinkler systems
8. Construct amphitheatre and sportswomen's
9. Prepare playgrounds - recreation areas
10. Construct camp - picnic grounds
11. Construct tables, benches, fireplaces

C. C. C.

The C. C. C. has agreed to have a camp of 500 men stationed in

Tilden Park to do the following work:

1. Construct 6 Comfort Stations
2. Build an Administration Building at Redwood Regional Park.
3. Develop Picnic and Campgrounds.
4. Develop Springs
5. Build five concrete storage tanks and install pipe lines.
6. Construct horse and foot trails.
7. Plant Redwoods and Pines.
8. Eradicate undesirable growth.
9. Construct roads (2 1/2 miles)
10. Sewage disposal.

Besides having rendered many recreational services to the community, the Regional Parks have given a place of employment for the boys of the C. C. C. Camps, as well as to those citizens who have been in need of work. Park work is ideal for hand labor, as the planting cannot be accomplished by machinery.

The plan for the development of fire prevention and suppression facilities in the parks has been proved of inestimable value in conserving the parks. There have been two major fires, but these were quickly brought under control by quick action of the park employees.)

It is recommended that a 200 foot strip on either side of Grizzly Peak and Skyline Boulevards, also along the Tunnel and Redwood Roads, be dedicated and planted by the cities of Oakland and Berkeley as parkways. The object of this recommendation is to provide a series of Park Drives connecting the Regional Parks, similar in effect to the drives connecting parks in many American cities.

The regional parks are for all the people without distinction, with equal rights and privileges for everyone. Not only do the Regional Parks serve as a means of promoting the health, welfare, and happiness of its people, but also, they have made this community attractive and comfortable as a place for work as well as a more pleasant place in which to live. As <sup>Governor</sup> Attorney Earl Warren has well said, "Every cent of the taxpayers' money spent for recreation services save the State a dollar in crime correction".

Besides having rendered many recreational services to the community, the Regional Parks have given a place of employment for the boys of the U. S. O. Games, as well as to those citizens who have been in need of work. Park work is ideal for hand labor, as the planting cannot be accomplished by machinery.

The plan for the development of fire prevention and suppression facilities in the parks has been proved of immense value in conserving the parks. There have been two major fires, but these were quickly brought under control by quick action of the park employees.

It is recommended that a 200 foot strip on either side of Grizzly Peak and Skyline Boulevards, also along the Tunnel and Redwood Roads, be dedicated and planted by the cities of Oakland and Berkeley as parkways. The object of this recommendation is to provide a series of Park Drives connecting the Regional Parks, similar in effect to the drives connecting parks in many American cities.

The regional parks are for all the people without distinction, with equal rights and privileges for everyone. Not only do the Regional Parks serve as a means of promoting the health, welfare, and happiness of its people, but also, they have made this community attractive and comfortable as a place for work as well as a more pleasant place in which to live. As Attorney Earl Warren has well said, "Every cent of the taxpayers' money spent for recreation services save the State a dollar in crime correction."

The Regional Parks have rendered particular service to the character building organizations, such as the Girl Scouts, Campfire Girls, Girl Reserves, and Boy Scouts. *as may be seen from the 1910s.*

By contributing to the happiness, health, and greater joy of living, the Regional Park program is adding immeasurably to the already numerous advantages of the seven cities that comprise the East Bay Regional Park District.



The Regional Parks have rendered particular service to the character building organizations, such as the Girl Scouts, Campfire Girls, Girl Reserves, and Boy Scouts. By contributing to the happiness, health, and greater joy of living, the Regional Park program is adding immeasurably to the already numerous advantages of the seven cities that comprise the East Bay Regional Park District.



FAST BAY REGIONAL  
PARK DISTRICT

HISTORY AND GENERAL  
DEVELOPMENT OUTLINE





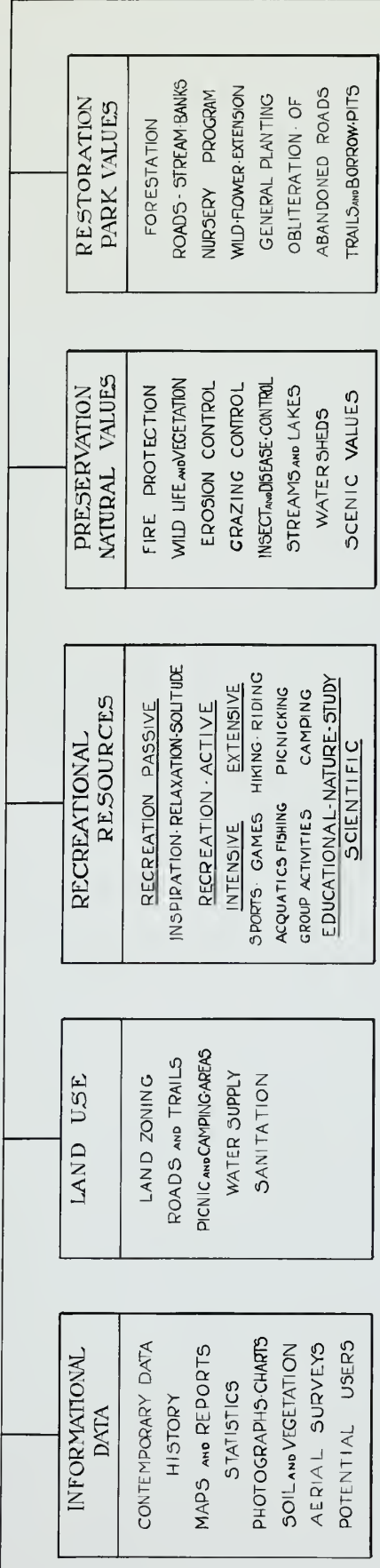
# EAST BAY REGIONAL PARK DISTRICT

ALAMEDA COUNTY, CALIFORNIA

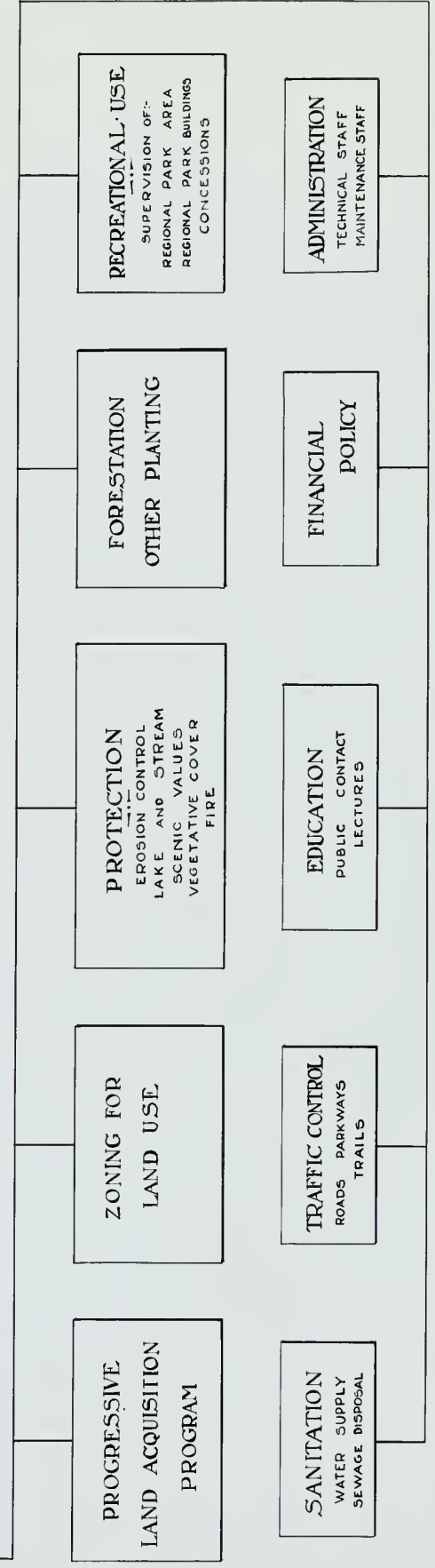
1936

## FUNCTIONAL CHART

### SURVEY



## MASTER PLAN





## MASTER PLAN REPORT

### EAST BAY REGIONAL PARK DISTRICT California

#### DEVELOPMENT OUTLINE

##### A. General

###### 1. PARK AGENCY

The East Bay Regional Park District comprising the cities of Oakland, Berkeley, Albany, Piedmont, Emeryville, Alameda and San Leandro, was established in 1935 by an overwhelming vote of the people of these cities.

California Legislative Act Number 1114 reads:

"An act providing for the incorporation, government, and management of regional park districts including therein city and county territory, for the purpose of acquiring, improving, and maintaining parks, playgrounds, beaches, parkways, scenic drives, boulevards and other facilities for public recreation; providing for the management and government of such districts; authorizing such districts to incur bonded indebtedness and to levy and collect taxes to pay the principal and interest on bonds and for carrying out the purposes of this act; and providing for the powers of such districts."

The Regional Park District is controlled by five directors who are elected for a period of four years. The Directors who took office January 1, 1935 and who still serve on the Board are: Major Charles Lee Tilden, President; Leroy R. Goodrich, Vice President; Thomas J. Roberts, Secretary; Dr. Aurelia Henry Reinhardt, and August Vollmer.

The administrative and executive functions are vested in the District Manager who is Elbert M. Vail. He carries out the policies determined by the Directors. Under the District Manager are the technical staff of employees including Landscape Architect, Engineer, propagators, recreational supervisors, gardeners, and others who supervise the various functions of design, construction and maintenance.

Provisions for continuing the policy of administration and development are insured by the Board of Directors as they are elected on alternate four year terms.

###### 2. PARK AREAS

There are at the present time four Regional Parks totaling approximately 4000 acres. Three of these parks are

THE STATE OF TEXAS

THE UNIVERSITY OF TEXAS AT AUSTIN

THE BOARD OF REGENTS

January 1, 1900

THE UNIVERSITY OF TEXAS

The Board of Regents of the University of Texas at Austin, Texas, do hereby certify that the following is a true and correct copy of the report of the Board of Regents for the year ending December 31, 1899.

The Board of Regents of the University of Texas at Austin, Texas, do hereby certify that the following is a true and correct copy of the report of the Board of Regents for the year ending December 31, 1899.

The Board of Regents of the University of Texas at Austin, Texas, do hereby certify that the following is a true and correct copy of the report of the Board of Regents for the year ending December 31, 1899.

The Board of Regents of the University of Texas at Austin, Texas, do hereby certify that the following is a true and correct copy of the report of the Board of Regents for the year ending December 31, 1899.

The Board of Regents of the University of Texas at Austin, Texas, do hereby certify that the following is a true and correct copy of the report of the Board of Regents for the year ending December 31, 1899.

THE BOARD OF REGENTS

The Board of Regents of the University of Texas at Austin, Texas, do hereby certify that the following is a true and correct copy of the report of the Board of Regents for the year ending December 31, 1899.

connected by scenic drives, they are Charles Lee Tilden Park, approximately 2000 acres; Roundtop Regional Park, 228 acres, and Redwood Regional Park, approximately 1700 acres. The fourth park, Lake Temescal Regional Park, consisting of approximately 50 acres is ideally located in the center of the park system and is the Administration headquarters.

The ultimate plan is to acquire a total of some 10,000 acres of continuous natural park lands bordering the cities of the District. The value of the natural park lands for recreation uses is greatly augmented because of the existence of large units of completed and contemplated scenic and recreational areas.

Nature has placed within easy reach of the fast growing San Francisco Bay Region this continuous border of scenic wooded land which possess a very high recreational value. The great variety of hill, valley, forest and plains and the easy accessibility to all parts of the suburban areas has brought to the fortunate people of the San Francisco Bay cities the continuous opportunity for the enjoyment of the great outdoors under the most favorable conditions.

The tremendous use to which the parks have already been put by the public since its opening in 1937 shows the extent it will be used when the recreational facilities are further developed.

### 3. HISTORY

THE REGIONAL PARKS ARE RICH IN HISTORY, PERTAINING TO THE EARLY CALIFORNIA PERIOD. They are a part of the old Spanish land grants - El Rancho Del Sobrante; Rancho De San Lorenzo; Los Pinos Colorados, and Rancho De San Antonio.

The Spanish period of California history has been endowed with a definite romance and glamour by legend and story. Even the music and charm of place and family name has assumed a new importance and value as time has dimmed the reality of the past. However, the period is not gone forever, for there still remain at least three of the adobe homes within or close to the East Bay Regional Park Boundaries as shown on the Master Plan. These include some sturdy structures in a good state of preservation and others in picturesque ruins. The romantic structures are located on the accompanying historical map.

Three ranches provided the livelihood for the three earliest settlers in Redwood Regional Park. They were the Gimes, the Alamedies, and the Bridges. Each raised three generations in this Valley.

The oldest wooden structure on the eastern side of San Francisco Bay still stands at the entrance of Redwood Regional Park and it is well preserved because it was built from the Redwood lumber milled on the site in 1860.



In 1772 the early Spanish explorer Fages, accompanied by Juan Crespi, 12 soldiers and Indian guides, camped in what is now Charles Lee Tilden Regional Park. Notes were made by this explorer on the great stands of Oaks, and Father Crespi commented on the many deer, bear and other game which abound in the hills.

The following interesting item appears in Crespi's diary describing what the Spanish saw within what is now Tilden Regional Park:

"In two leagues we left the plain and entered some hills, and descended by them to a deep arroyo whose ford had to be fixed on account of its steepness. It had plenty of water and on its banks we found a good village of heathens, very fair and bearded, who did not know what to do, they were so happy to see us ... They gave us many cacomites, amoles and two dead geese, dried and stuffed with grasse to use as decoys in hunting others...."

This is the first written account of the Indians inhabiting the Berkeley and Oakland Hills and it is interesting to note that where the CCC Camp now stands many Indian relics were recovered from the Indian Mounds by the CCC boys.

Shortly after a second expedition, headed by De Anza traversed the same lands and he tells of having climbed the highest peak, which is now Vollmer Peak, from which they viewed two conical shaped mountains, one to the rear and one to the front, which were Mount Diablo (from which all the surveys in the State of California originate) and the other Mount Tamalpais.

Appropriate historical and ethnological markers are being erected within the park areas to perpetuate this early history. The Lake situated in the center of Tilden Park has been named after the Explorer De Anza who traversed this territory in 1776.

Following the early Spanish settlers came the gold seekers. The rapid growth of San Francisco in 1849 made a great demand upon lumber for houses. It was in Redwood Regional Park that the Princess Mill was built which supplied the first lumber for the houses in San Francisco. This beautiful 20 square mile virgin redwood forest was denuded. Fortunately, from the roots of these oldest living things, the Sequoia Semper-virens has sprung - a second growth of redwoods which have attained a height of 100 to 150 feet in the past 90 years.

A feature of this canyon is a chain of sylvan meadows lying at the foot of a glorious sweep of hillside, watered by natural springs and accentuated by a stretch of five miles of these magnificent Redwood Groves.





#### 4. REGIONAL FACTORS

THE PARK CONTAINS MANY SPECIES OF BIRD AND ANIMAL LIFE. It has been dedicated as a sanctuary. Many deer, raccoons, opossums, mountain lions, badgers, coyotes, some fox, wildcats, rabbits and many other animals are seen, while the quail, owl, duck, hawk, thrush, warbler wren, finch, and many others are found.

Many interesting geological features are apparent at various points and are visited by students almost daily from the schools and the Universities. Botany classes also visit the park to study the native plants in their native habitat. In fact there is one canyon within the proposed Regional Parks that is said to have more varieties of native shrubs and trees than any other one spot in the State.

#### 5. RECREATIONAL USES

THE PARK RECREATIONAL FACILITIES include two good sized lakes which afford boating, swimming and fishing, also a championship golf course, several athletic fields, and numerous picnic grounds, camp sites, scenic drives and hiking and horseback trails.

The largest number of Park users probably constitute the family groups that gather to spend the day in the Park with their picnic baskets. More lawned areas and shade are needed for these groups. Additional diversified play areas must be provided to meet the popular demand of the young people.

In addition to these thousands are found where ever facilities are available, a great number of hikers, horseback riders, cyclists, golfers, swimmers, fishermen, etc.

ADDITIONAL RECREATIONAL FACILITIES would enlarge the scope of activities over those now available. The space and facilities for increased activities should be provided within the intensive use area as shown on the Master Plan.

#### 6. LAND STATUS

THE MASTER PLAN CONTEMPLATES the preservation of typical California landscape, the natural Park values, and the protection of the flora and fauna which are so commonly destroyed by the advance of civilization.

Charles Lee Tilden Regional Park is an extensive valley one mile wide and 4 miles long, through which runs a lovely stream studded with oaks, and with numerous eucalyptus groves and wide open spaces. This valley is particularly suited to intensive recreation uses which can be achieved without destroying any of its primitive California landscape. The

The first problem that arises in connection with the study of the history of the world is the question of the sources of our knowledge. It has been pointed out by many writers that the sources of our knowledge are of two kinds: the written word and the spoken word. The written word is the product of the human mind, and the spoken word is the product of the human voice. The written word is the product of the human mind, and the spoken word is the product of the human voice.

The second problem that arises in connection with the study of the history of the world is the question of the nature of the past. It has been pointed out by many writers that the past is not a fixed and unchangeable entity, but a fluid and ever-changing one. The past is not a fixed and unchangeable entity, but a fluid and ever-changing one. The past is not a fixed and unchangeable entity, but a fluid and ever-changing one.

The method of the study of the history of the world is the method of the study of the history of the world. It has been pointed out by many writers that the method of the study of the history of the world is the method of the study of the history of the world. It has been pointed out by many writers that the method of the study of the history of the world is the method of the study of the history of the world.

The third problem that arises in connection with the study of the history of the world is the question of the value of the past. It has been pointed out by many writers that the value of the past is not a fixed and unchangeable entity, but a fluid and ever-changing one. The value of the past is not a fixed and unchangeable entity, but a fluid and ever-changing one. The value of the past is not a fixed and unchangeable entity, but a fluid and ever-changing one.

The fourth problem that arises in connection with the study of the history of the world is the question of the future. It has been pointed out by many writers that the future is not a fixed and unchangeable entity, but a fluid and ever-changing one. The future is not a fixed and unchangeable entity, but a fluid and ever-changing one. The future is not a fixed and unchangeable entity, but a fluid and ever-changing one.

The fifth problem that arises in connection with the study of the history of the world is the question of the present. It has been pointed out by many writers that the present is not a fixed and unchangeable entity, but a fluid and ever-changing one. The present is not a fixed and unchangeable entity, but a fluid and ever-changing one. The present is not a fixed and unchangeable entity, but a fluid and ever-changing one.

The conclusion of the study of the history of the world is the conclusion of the study of the history of the world. It has been pointed out by many writers that the conclusion of the study of the history of the world is the conclusion of the study of the history of the world. It has been pointed out by many writers that the conclusion of the study of the history of the world is the conclusion of the study of the history of the world.

The sixth problem that arises in connection with the study of the history of the world is the question of the meaning of the past. It has been pointed out by many writers that the meaning of the past is not a fixed and unchangeable entity, but a fluid and ever-changing one. The meaning of the past is not a fixed and unchangeable entity, but a fluid and ever-changing one. The meaning of the past is not a fixed and unchangeable entity, but a fluid and ever-changing one.

opposite is true of the Redwood Regional Park, which is densely covered with typical California trees, shrubs and flowers. It contains five miles of densely wooded Redwoods interspersed with a great variety of native shrubs and trees. This primitive California landscape cannot be developed for intensive recreational use without being spoiled. Consequently, <sup>it is</sup> it is to be left in its native state, open only to hikers and horseback riders.

Grass Valley is much more open, as its name suggests, and offers a wide range of possibilities to those who seek outdoor recreation through the realm of active sports. It is as large as Tilden or Redwood Regional Parks.

The patronage of the Parks that are now open is very great and already reached, in the short period of two years, a point far in excess of its present facilities. The crowds are so large that they cannot be accommodated comfortably.

#### B. General Development

Attached hereto and made a part of this Master Plan are the general development outlines for Charles Lee Tilden Regional Park, Redwood Regional Park, Round Top Regional Park and Lake Temescal Regional Park.

#### C. Fire Control

Attached hereto and made a part of this Master Plan is the General Fire Plan submitted by the National Park Service as of March, 1936, prepared by Walker B. Tilley.

#### D. Proposed Park Reservations

Attached hereto and made a part of this Master Plan is the Report on Proposed Park Reservations for the East Bay cities, California, prepared by Olmsted Brothers, Landscape Architects and Ansel F. Hall, National Park Service.

#### E. Circulation

1. The Approach Road leading directly into the Parks is Grizzly Peak Boulevard and Skyline Boulevard. They are one continuous scenic drive that skirts the entire southern boundary of Tilden Regional Park; runs through Round Top Regional Park and borders the southern boundary of Redwood Regional Park. This Boulevard is a sixty-foot paved road and is maintained jointly by the city of Berkeley and the city of Oakland.

Plans are underway to have the entire Boulevard planted with trees and shrubs for a width of 400 feet.

2. Road Paving and Maintenance - Existing Roads.... 15 miles  
Future Roads..... 10 miles  
Total..... 25 miles

... ..  
... ..  
... ..  
... ..  
... ..  
... ..  
... ..  
... ..  
... ..  
... ..

... ..  
... ..  
... ..  
... ..  
... ..

... ..  
... ..  
... ..  
... ..  
... ..

... ..

... ..  
... ..  
... ..  
... ..  
... ..

... ..

... ..  
... ..  
... ..  
... ..  
... ..

... ..

... ..  
... ..  
... ..  
... ..  
... ..

... ..

... ..  
... ..  
... ..  
... ..  
... ..  
... ..  
... ..  
... ..  
... ..  
... ..

... ..  
... ..  
... ..

... ..  
... ..  
... ..  
... ..

It is recommended that dirt and water bound roads will be paved eventually with oil macadam or read mix.

Fortunately a fine deposit of blue rock lies in Tilden Regional Park which can readily supply all roads with crushed rock needed for the oil macadam mix. Approximately 17,645 tons of rock will be needed to surface the roads. At \$2.25 per ton (the price paid) the cost would be \$39,701.25 for the rock.

It is recommended that a jaw crusher, revolving screen, conveyor and a bunker be installed as soon as possible, at a cost not to exceed \$10,000. By so doing we can get a credit of \$2.25 a ton as sponsor's contribution, towards the W.P.A. Master project. This would permit them to supply fund for the oil, labor and machinery to install the paved roads.

The engineering department of Berkeley has submitted the following analysis of maintenance costs for the Regional Parks.

	<u>Approx. Costs</u> <u>Miles per year</u>	<u>Costs</u> <u>Miles per Year</u>	<u>Costs for 20</u> <u>Miles per Year</u>
Maintain Oil Macadam.....	\$215.00	\$450.00	\$ 9,000.00
Clean Roads, and Maintain Ditches & Drainage.....	130.00	150.00	3,000.00
Remove Land-slides, etc.	<u>100.00</u>	<u>200.00</u>	<u>4,000.00</u>
Totals..	\$445.00	\$800.00	\$16,000.00

### Suggestions

Park roads should be better maintained than city streets, and being new, will cost more to maintain than old, compacted streets, due to settlement over fills, etc.

Ditches and drainage will need constant winter patrol, especially during and after rains.

Landslides should be watched day and night in wet weather, and safeguarded as needed.

Walls may be needed to hold landslides. (One appears to be needed now).

All drainage ditches should be cleaned before the rains. Repairs to paving should be made before the rains - estimated cost being \$1,000.00.

It is recommended that the following items be included in the contract:

1. A clear definition of the scope of work to be performed.  
2. A detailed schedule of completion dates.  
3. A list of all materials and equipment to be provided by the contractor.  
4. A list of all subcontractors to be used.  
5. A list of all permits and licenses required for the work.

6. A list of all safety requirements to be followed.  
7. A list of all insurance requirements to be met.  
8. A list of all bonding requirements to be met.  
9. A list of all payment terms and conditions.  
10. A list of all dispute resolution procedures.

The following information is provided for your reference:

Item	Description	Quantity	Unit Price	Total Price
1	Excavation	100	\$1.00	\$100.00
2	Foundation	100	\$2.00	\$200.00
3	Structure	100	\$3.00	\$300.00
4	Roofing	100	\$4.00	\$400.00
5	Interior Finishes	100	\$5.00	\$500.00
6	Exterior Finishes	100	\$6.00	\$600.00
7	Site Work	100	\$7.00	\$700.00
8	Permits	100	\$8.00	\$800.00
9	Insurance	100	\$9.00	\$900.00
10	Bonding	100	\$10.00	\$1,000.00

The total price for the project is \$7,000.00. This price includes all materials, labor, and overhead costs. It does not include profit or taxes.

The contractor warrants that the work will be completed in accordance with the contract documents. The contractor also warrants that the work will be completed in a timely manner and that the quality of the work will meet the requirements of the contract.

The contractor agrees to hold the contractor harmless from and against all claims, damages, and expenses, including reasonable attorneys' fees, that may be asserted against the contractor by any third party as a result of the contractor's negligence or willful or wanton misconduct.

A power shovel and extra trucks may be needed in case of excessive landslides.

For road maintenance, drainage, landslides, and betterments (new paving, walls, new culverts, etc.) suggest as follows:

A crew of five men for full time employment, 300 days per year, as follows:

<u>Labor:</u>	<u>Rates per Day</u>
1 working Foreman.....	\$ 5.98
1 working Truck Driver.....	5.46
3 Laborers @ \$5.20.....	<u>15.60</u>
Total Labor per day.....	\$27.04

<u>Equipment:</u>	
1 - 1-1/2 Ton Dump Truck.....	\$ 5.20
1 - 150 Gal. Power Oiler.....	<u>1.20</u>
Total Equipment per day.....	\$ 6.40

Total Labor and Equipment per day.....\$33.44

Suggested Work Program and Summary:

<u>Maintain Oil Macadam:</u>	
6 months - 150 days labor @ \$27.04.....	\$4,056.00
Truck & Oiler 150 days @ \$6.40.....	960.00
Materials 150 days @ \$25.00.....	<u>3,750.00</u>
	\$8,766.00
<u>Clean Roads, maintain ditches and drainage:</u>	
4 months - 100 days labor @ \$27.04.....	\$2,704.00
Truck 100 days @ \$5.20.....	<u>520.00</u>
	\$3,224.00
<u>Betterments, etc.:</u>	
2 months - 50 days labor @ \$27.04.....	\$1,352.00
Truck and Oiler 50 days @ \$6.40.....	<u>320.00</u>
	\$1,672.00

Note: Materials for Betterments not shown in above summary. A road roller may be rented for special work as needed.

Percentage check of Oil Macadam Maintenance:

50% - Labor.....	\$4,383.00
10% - Equipment.....	876.60
40% - Material.....	<u>3,506.40</u>
100% - Total.....	\$8,766.00



De naam van de onderneming en de naam van de ondernemer

De naam van de onderneming en de naam van de ondernemer

De naam van de onderneming en de naam van de ondernemer

De naam van de onderneming en de naam van de ondernemer

De naam van de onderneming en de naam van de ondernemer

De naam van de onderneming en de naam van de ondernemer

De naam van de onderneming en de naam van de ondernemer

De naam van de onderneming en de naam van de ondernemer

De naam van de onderneming en de naam van de ondernemer

De naam van de onderneming en de naam van de ondernemer

MINIMUM PERSONNEL

ADMINISTRATION:

District Manager  
Secretary  
Accountant

TECHNICAL STAFF:

Landscape Architect  
Engineer  
Chief Mechanic

GOLF COURSE:

Superintendent  
Greens Keeper  
7 Laborers

RECREATION SUPERVISORS:

4 Life guards  
3 Supervisors

TILDEN PARK:

Superintendent  
Warden  
Nurseryman  
2 Gardeners  
3 Laborers  
Tractor Operator  
Truck Driver

REDWOOD PARK:

Superintendent  
Warden  
2 Laborers

TEMESCAL PARK:

Warden  
Laborer

ROUNDTOP PARK:

Warden

The minimum maintenance costs as set forth in the Olmsted-Hall report gives the following figures:-

1. Board of Control, minor expenses	\$2,000.00
2. Secretary, Stenographer, clerk, supplies etc.	10,000.00
3. Superintendent and 6 foremen 24 laborers 4 cars 2 trucks	64,000.00
4. Rangers and fire wardens	12,000.00
5. Roads, buildings, fences, water, electricity, planting	40,000.00
	<hr/>
	\$128,000.00

MINIMUM REQUIREMENTS

<p>TECHNICAL STAFF:</p> <p>Language Analysts Engineer Chief Mechanic</p> <p>REGISTRAR SUPERVISORS:</p> <p>4 Title Clerks 3 Supervisors</p> <p>WOODS PARK:</p> <p>Superintendent Welder 3 Laborers</p> <p>ROBERTS PARK:</p> <p>Welder</p>	<p>ADMINISTRATIVE:</p> <p>Director of Research Secretary Accountant</p> <p>OLIVE COTTAGE:</p> <p>Superintendent General Foreman 7 Laborers</p> <p>TILLY PARK:</p> <p>Superintendent Welder Welderman 2 Carpenters 3 Laborers Tractor Operator Truck Driver</p> <p>THEMICAL PARK:</p> <p>Welder Laborer</p>
--	--

The minimum maintenance costs as set forth in the attached bill report show the following figures:-

<p>1. Board of Control, minor expenses \$2,000.00</p> <p>2. Secretary, stenographer, clerk, supplies, etc. 10,000.00</p> <p>3. Superintendent and 8 Foremen 24 Laborers 4 cars 3 trucks \$4,000.00</p> <p>4. Repairs and fire expenses 12,000.00</p> <p>5. Roads, buildings, fences, water, electricity, plant, etc. \$0,000.00</p> <hr/> <p>\$28,000.00</p>	<p>1. Board of Control, minor expenses</p> <p>2. Secretary, stenographer, clerk, supplies, etc.</p> <p>3. Superintendent and 8 Foremen 24 Laborers 4 cars 3 trucks</p> <p>4. Repairs and fire expenses</p> <p>5. Roads, buildings, fences, water, electricity, plant, etc.</p>
--	--

ESTIMATED YEARLY RECEIPTS AND EXPENDITURES

INCOME:

Tax receipts	\$200,000.00	
Concessions	<u>25,000.00</u>	\$225,000.00

EXPENDITURES:

Board of Directors	3,000.00	
Land Purchase	125,000.00	
Capital Outlay	25,000.00	
Maintenance & Operation	17,000.00	
Salaries	<u>54,900.00</u>	\$225,000.00

NOTE:

Thousands of dollars will be saved yearly by the capital outlay for water storage, rock plant and other investments to utilize the natural resources within the parks.

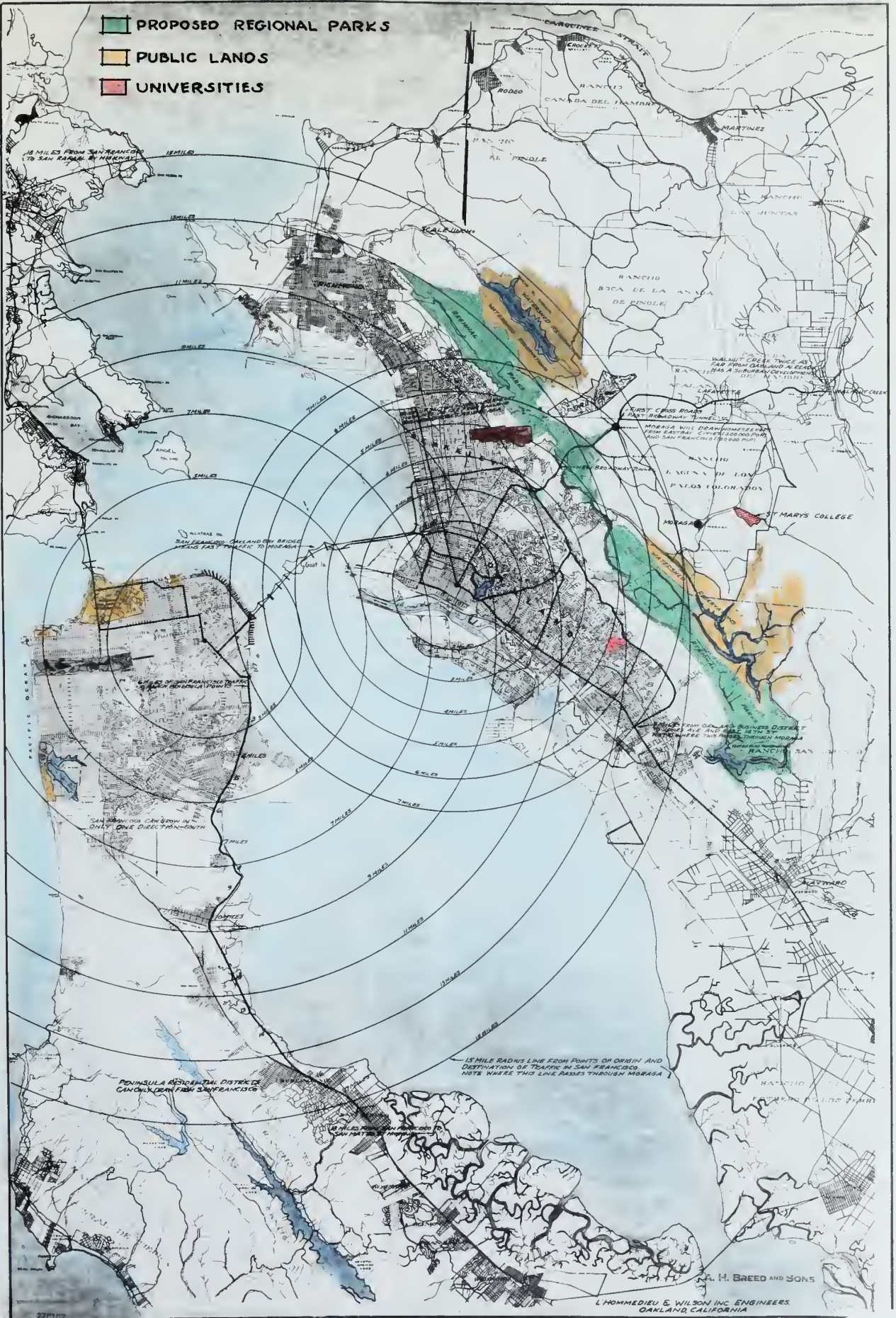
ESTIMATED TAXABLE RECEIPTS AND EXPENDITURES

		INCOME:	
		Tax receipts	
		Contributions	
	2,000,000.00		
	<u>22,000,000.00</u>		
		EXPENDITURES:	
		Board of Directors	
		Land Purchase	
		Capital Outlay	
		Maintenance & Operation	
		Salaries	
	8,000.00		
	122,000.00		
	25,000.00		
	17,000.00		
	<u>24,000.00</u>		
	\$22,000,000.00		

NOTE:

Thousands of dollars will be saved each year by the  
 capital outlay for water storage, rock lands and  
 other facilities to utilize the natural resources  
 within the State.

- PROPOSED REGIONAL PARKS
- PUBLIC LANDS
- UNIVERSITIES



15 MILES FROM SAN FRANCISCO TO SAN RAFAEL BY HIGHWAY

ALTAIRAS DE SAN FRANCISCO BRIDGE SAN FRANCISCO EAST PACIFIC TO MORAGA

SAN FRANCISCO CAN GROW IN ONLY ONE DIRECTION-SOUTH

PENINSULA REGIONAL DISTRICT CAN ONLY GROW FROM SAN FRANCISCO

15 MILE RADIUS LINE FROM POINTS OF ORIGIN AND DESTINATION OF TRAFFIC IN SAN FRANCISCO. NOTE WHERE THIS LINE PASSES THROUGH MORAGA

WALSH CREEK TWICE AS FAR FROM OAKLAND AS RANCHO BOCA DE LA ANA (HAS A SUBURBAN DEVELOPMENT)

FIRST CROSS ROADS (NOT REMAINING) TUNNELS MORAGA WILL BE DRAWN OFF FROM EASTRAIL (15 MILE RADIUS LINE) (SAN FRANCISCO 175000 POP)

15 MILE FROM OAKLAND BUSINESS DISTRICT MORAGA WHERE THIS PASSES THROUGH MORAGA

A. H. BREED AND SONS

L' HOMMEDIU & WILSON INC ENGINEERS OAKLAND, CALIFORNIA









CHARLES LEE TILDEN  
REGIONAL PARK

2000 ACRES  
BEING DEVELOPED AS AN  
INTENSIVE PLAY AREA









CLUB HOUSE



CHARLES LEE TILDEN REGIONAL PARK

EAST BAY REGIONAL PARK DISTRICT

(Master Plan Revised March 1, 1939)

I. BRIEF HISTORY AND DESCRIPTION:

Charles Lee Tilden Park lies just back of the first row of hills at the east boundary of Berkeley. It contains 1910 acres and includes the entire upper end of the Valley.

As early as 1915, the need for more space for outdoor recreation in the East Bay Cities led to the suggestion for acquisition of the valley and other lands of the East Bay Water District for park purpose. In 1929 a citizens committee obtained from Olmsted Brothers, landscape architects, an illustrated report with recommendations for acquiring certain portions of the water lands including Wildcat Canyon area.

A preliminary report was issued also in 1936 by the National Park Service again recommending the acquisition of the area among others.

On June 4, 1936, the newly created East Bay Regional Park District purchased from the East Bay Municipal Utility District 1910 acres in the upper or southern half of Wildcat Canyon, containing the choicest part of the valley for recreational purposes.

Present access to the area is provided at five points on the west, one on the east, and one at the north, seven in all.

The park contains four distinct types of cover.

(1) Grass covered slopes and rounding hills, in the northerly and easterly part of the canyon.

(2) Native forest cover, principally live oak, in the westerly part and in the protected areas, with a scattering of willow, alder and laurel along the creeks.

(3) Plantations of eucalyptus of several species form dense groves covering nearly  $\frac{1}{4}$  of the area. Planted primarily for commercial purposes, they form the keynote of the area and provide excellent picnic areas.

(4) Chapparal covers a smaller portion of the area, especially along the westerly boundaries. During winter and spring Wildcat Creek and a few small tributaries flow through the area and at times produce interesting falls and cataracts along the valley. The chapparal growth is largely of Baccharis and Poison Oak, with smaller areas of Creek Dogwood, Eldercerry, Cascara, Wild Currant and Snowberry.



CHARLES LEE TILDEN REGIONAL PARK

EAST BAY REGIONAL PARK DISTRICT

(Master Plan Revised March 1, 1939)

I. BRIEF HISTORY AND DESCRIPTION:

Charles Lee Tilden Park lies just back of the first row of hills at the east boundary of Berkeley. It contains 1910 acres and includes the entire upper end of the Valley.

As early as 1915, the need for more space for outdoor recreation in the East Bay Cities led to the suggestion for acquisition of the valley and other lands of the East Bay Water District for park purpose. In 1929 a citizens committee obtained from Olmsted Brothers, landscape architects, an illustrated report with recommendations for acquiring certain portions of the water lands including Wildcat Canyon area.

A preliminary report was issued also in 1936 by the National Park Service again recommending the acquisition of the area among others.

On June 4, 1936, the newly created East Bay Regional Park District purchased from the East Bay Municipal Utility District 1910 acres in the upper or southern half of Wildcat Canyon, containing the choicest part of the valley for recreational purposes.

Present access to the area is provided at five points on all. one on the east, and one at the north, seven in

The park contains four distinct types of cover.

- (1) Grass covered slopes and rounding hills, in the north-erly and easterly part of the canyon.
- (2) Native forest cover, principally live oak, in the westerly part and in the protected areas, with a scattering of willow, alder and laurel along the creeks.
- (3) Plantations of eucalyptus of several species form dense groves covering nearly  $\frac{1}{4}$  of the area. Planted primarily for commercial purposes, they form the keynote of the area and provide excellent picnic areas.
- (4) Chaparral covers a smaller portion of the area, especially along the westerly boundaries. During winter and spring Wildcat Creek and a few small tributaries flow through the area and at times produce interesting falls and cascades along the valley. The chaparral growth is largely of Baccharis and Poison Oak, with smaller areas of Dogwood, Elderberry, Cassia, Wild Currant and Snowberry.

The natural character of unspoiled areas should be preserved where now existing, chiefly in the more inaccessible ravines or steep slopes least suitable for general recreation.

The largest central area has been developed as a golf course with its field house. Smaller areas are being made accessible for camping and picnicking along several miles of local park roads now existing or under construction, and several of the other usable areas have been dedicated for specific active recreational uses. The present administration center, at the old Bruno house, is well located for centralized control as most of the roads radiate from that point.

One foot trail  $1\frac{1}{2}$  miles follows Wildcat Canyon Creek from the Meadows near the CCC camp to the crossing of Wildcat Road near the center.

Several private stables exist near the Park and horseback riding through the area is a growing popular recreation. A Polo field has been proposed, though the area does not seem well adapted for such recreational use.

Ample water is available from the Metropolitan Water System.

Few areas even large enough for soft ball games or other outdoor sports exist in the entire park, but three such areas have been expanded for field games.

## II. RECOMMENDATIONS OF THE NATIONAL PARK SERVICE AS TO GENERAL DEVELOPEMENT POLICIES.

In the park area known as Charles Lee Tilden Regional Park the citizens of the East Bay Regional own an area of outstanding value for its scenic qualities, topographic interest, geologic and historic values. Since the acquisition of this area, there have gradually developed two different ideas as to policies that should be carried out in the future development, and use of these public grounds. One group entertains the idea that the park should be developed as a metropolitan city park and that developments with roads, playgrounds, picnic areas, recreational fields, special camping areas, educational auxiliaries, etc., should be carried forward intensively. To follow out this idea means construction of numerous roads, many trails, the installation of intensive water and sewage facilities, construction of various buildings, playgrounds, and such similar development.

The second group of people have entertained the idea that this scenic property, which has been little spoiled by human intrusions and development should be maintained as a naturalistic park, made accessible to the people by a minimum of good roads, but roads which will provide reasonable access to the different portions of the land. This group holds that the intrinsic values of the area would be definitely damaged by intensive city park developments and that the area is of far more value at the present time and will have increasing value in the future if it be kept, as nearly as may be possible, in a naturalistic condition.

The natural character of unspoiled areas should be preserved where now existing, chiefly in the more inaccessible ravines or steep slopes least suitable for general recreation.

The largest central area has been developed as a golf course with its field house. Smaller areas are being made accessible for camping and picnicking along several miles of local park roads now existing or under construction, and several of the other suitable areas have been designated for specific active recreational uses. The present administration center, at the old Bruno house, is well located for centralized control as most of the roads radiate from that point.

One foot trail  $\frac{1}{2}$  miles follows Wildcat Canyon Green from the Meadows near the CCC camp to the crossing of Wildcat road near the center.

Several private stables exist near the Park and horseback riding through the area is a growing popular recreation. A Polo field has been proposed, though the area does not seem well adapted for such recreational use.

Ample water is available from the Metropolitan Water System. Few areas even large enough for soft ball games or other outdoor sports exist in the entire park, but three such areas have been expanded for field games.

## II. RECOMMENDATIONS OF THE NATIONAL PARK SERVICE AS TO GENERAL DEVELOPMENT POLICIES.

In the park area known as Charles Lee Tilden Regional Park the citizens of the East Bay Regional own an area of outstanding value for its scenic qualities, topographic interest, geologic and historic values. Since the acquisition of this area, there have gradually developed two different ideas as to policies that should be carried out in the future development, and use of these public grounds. One group entertains the idea that the park should be developed as a metropolitan city park and that developments with roads, playgrounds, picnic areas, recreational fields, special camping areas, educational auxiliaries, etc., should be carried forward intensively. To follow out this idea means construction of numerous roads, many trails, the installation of intensive water and sewage facilities, construction of various buildings, playgrounds, and such similar development.

The second group of people have entertained the idea that this scenic property, which has been little spoiled by human intrusions and development should be maintained as a naturalistic park, made accessible to the people by a minimum of good roads, but roads which will provide reasonable access to the different portions of the land. This group holds that the intrinsic values of the area would be definitely damaged by intensive city park developments and that the area is of far more value at the present time and will have increasing value in the future if it be kept, as nearly as may be possible, in a naturalistic condition.

The National Park Service favors the ideas of this second group for a number of reasons. Comparatively few cities have the unusual opportunity of maintaining, at their boundaries' lines, a beautiful and rugged piece of scenic property such as is this park. As the populations of the East Bay cities increase and eventually more or less encircle this area, the possession of such undeveloped scenery will become increasingly important.

Present trends in city park developments are quite definitely toward preservation, or even establishment, of naturalistic areas through judicious planting of native trees and shrubs, rather than toward development of the old-fashioned type of city park. In present cities, playgrounds established at strategic points, close to the residential areas, are highly important. Many old-styled city parks are being converted into such playgrounds. At the opposite extreme, modern cities are using their best efforts to imitate nature in such parks as they may possess in the belief, and certainty, that the values to be attained in recreation of extremely simple-type parks within quiet areas of naturalistic scenery is of greatest value to the general public and is most appreciated by citizens. To clarify this statement, a few examples may be cited. At Portland, Oregon, the old city park which is very near the center of the city of rugged terrain, is far more primitive in its appearance today than it was thirty years ago. The city has removed many evidences of misuse of the park's primeval landscape. For example, the zoo is gone, public band stands are removed, concessionaries stands are eliminated and roadways formerly used by horse and buggy have reverted to foot path use, rather than being widened and "improved". In one section of this park Portland has built up tennis courts and an outdoor theatre, beside an international rose test garden. Because of its location in the center of a residential area, the tennis courts have large use and the theater is important. On the whole, the usage and present trends within the park are very definitely toward simplicity and reversion of the values of native landscape.

At the city of Tacoma, the Point Defiance Park uses a comparatively small portion of its famous area for intensive public development. The remainder of the large park is kept in primeval condition and every effort is being made to so conserve these values. The City of Seattle has a naturalistic park, not so far from its center, which they are jealously preserving and which is greatly appreciated by its population. Vancouver, B.C., is in a similar category. At Spokane the old-fashioned type of city (Manito) park has practically ceased to function so far as residents of the city are concerned, except for its growing use as children's playground area. Its greatest use occurs upon Sundays when the rural population gathers there for a change of scene, while the citizens of the city drive out to the edge of the town and

The National Park Service favors the idea of this second group for a number of reasons. Comparatively few cities have the unusual opportunity of maintaining, at their boundaries, lines, a beautiful and rugged piece of scenic property such as is this park. As the populations of the West Bay cities increase and eventually more or less encircle this area, the possession of such undeveloped scenery will become increasingly important.

Present trends in city park developments are quite definitely toward preservation, or even establishment, of naturalistic areas through judicious planting of native trees and shrubs, rather than toward development of the old-fashioned type of city park. In present cities, playgrounds established at strategic points, close to the residential areas, are highly important. Many old-styled city parks are being converted into such playgrounds. At the opposite extreme, modern cities are using their best efforts to imitate nature in such parks as they may possess in the belief, and certainly, that the values to be attained in recreation of extremely simple-type parks within quiet areas of naturalistic scenery is of great value to the general public and is most appreciated by citizens. To clarify this statement, a few examples may be cited. At Portland, Oregon, the old city park which is very near the center of the city of rugged terrain, is far more primitive in its appearance today than it was thirty years ago. The city has removed many evidences of misuse of the park's primeval landscape. For example, the zoo is gone, public band stands are removed, concessionaries stands are eliminated and roadways formerly used by horse and buggy have reverted to foot path use, rather than being widened and "improved". In one section of this park Portland has built up tennis courts and an outdoor theatre, beside an international rose test garden. Because of its location in the center of a residential area, the tennis courts have large use and the theatre is important. On the whole, the usage present trends within the park are very definitely toward simplicity and reversion of the values of native landscape.

At the city of Tacoma, the Point Defiance Park uses a comparatively small portion of its famous area for intensive public development. The remainder of the large park is kept in primeval condition and every effort is being made to so conserve these values. The City of Seattle has a naturalistic park, not so far from its center, which they are jealously preserving and which is greatly appreciated by its population. Vancouver, B.C., is in a similar category. At Spokane the old-fashioned type of city (Manito) park has practically ceased to function so far as residents of the city are concerned, except for its growing use as children's playground area. Its greatest use occurs upon Sundays when the rural population gathers there for a change of scene, while the citizens of the city drive out to the edge of the town and

enjoy the naturalistic features of their Indian Canyon Park and numerous parkways, including the Seven Mile State Park. These examples carry irrefutable evidence that natural conditions in park lands are of far more value today than any other type of park development, with the exception of playground areas in population centers.

In the Charles Lee Tilden Park areas there is an opportunity for a sensible compromise between the ideas of the two groups. South of the Orinda Road which crosses near the center of the park considerable development, including a golf course, has already been made, which, in some measure, destroys the natural values of that section of the park. It is entirely possible to permit further development within this portion of the park, along the lines of the old-fashioned city park developments. The National Park Service feels that, by holding the "city park" developments within the southern section of the park and definitely excluding such development from the northern portion, the greatest need of the greatest number of people will be quite definitely served.

With these factors in mind, the Park Service wished to strongly recommend against many proposals which have been put forward for developments in northern part of Charles Lee Tilden Park. Developed picnic areas should be kept to a minimum in number, but of as large size as may be possible adjacent to roadways now existing. There exist ample roads to make the area reasonably accessible to people who wish to enjoy the area in a simple and natural manner, hence any new road construction should be most carefully scrutinized before recommendation. It is doubtless desirable to make provision for one large playfield where young or older people may enjoy various games in the simplicity which is so valuable for recreative purposes. At The Meadows it is felt that merely grading the area to permit of games and planting of grass, is all that is necessary, with the possible exception of sanitary facilities. It would be a mistake to permit this field to be developed with lockers, showers, field house, grand stands or other appurtenances associated with commercial or scholastic athletics.

The construction of buildings of any kind, not absolutely necessary for the sanitation and health of the visiting public, should be prohibited. Commercialism in any of its devious forms should be kept out of the park. Encouragement should be given to activities such as walking, horseback riding, and the simple games as opposed to mechanical devices, including mechanical transportation.

The Park Service wishes to make clear to the citizens of the East Bay cities that it is no easy thing to preserve an area in a semblance of its natural and primitive state and constant pressure will be brought to bear from numerous and varied groups, many of them with highly legitimate and praiseworthy ends in mind, and it requires great mental stamina to hold out against these pressures. To prohibit extraneous encroachments within the naturalistic portion of the park

enjoy the naturalistic features of their Indian Canyon Park and numerous parkways, including the Seven Mile State Park. These examples carry irrefutable evidence that natural conditions in park lands are of far more value today than any other type of park development, with the exception of playground areas in population centers.

In the Charles Lee Tilden Park area there is an opportunity for a sensible compromise between the ideas of the two groups South of the Grinda Road which crosses near the center of the park considerable development, including a golf course, has already been made, which, in some measure, destroys the natural values of that section of the park. It is entirely possible to permit further development within this portion of the park along the lines of the old-fashioned city park developments. The National Park Service feels that, by holding the "city park" developments within the southern section of the park and definitely excluding such development from the northern portion, the greatest need of the greatest number of people will be quite definitely served.

With these factors in mind, the Park Service wished to strongly recommend against many proposals which have been put forward for developments in northern part of Charles Lee Tilden Park. Developed picnic areas should be kept to a minimum in number but of as large size as may be possible adjacent to roadways now existing. There exist ample roads to make the area reasonably accessible to people who wish to enjoy the area in a simple and natural manner, hence any new road construction should be most carefully scrutinized before recommendation. It is doubtless desirable to make provision for one large playfield where young or older people may enjoy various games in the simplicity which is so valuable for recreative purposes. At the Meadows it is felt that merely grading the area to permit of games and planting of grass, is all that is necessary with the possible exception of sanitary facilities. It would be a mistake to permit this field to be developed with lockers, showers, field house, grand stands or other appendances associated with commercial or scholastic athletics.

The construction of buildings of any kind, not absolutely necessary for the sanitation and health of the visiting public should be prohibited. Commercialism in any of its various forms should be kept out of the park. Encouragement should be given to activities such as walking, horseback riding, and the simple games as opposed to mechanical devices including mechanical transportation.

The Park Service wishes to make clear to the citizens of the East Bay cities that it is no easy thing to preserve an area in a semblance of its natural and primitive state and constant pressure will be brought to bear from numerous and varied groups, many of them with highly legitimate and praiseworthy ends in mind, and it requires great mental stamina to hold out against these pressures. To prohibit extraneous encroachments within the naturalistic portion of the park

means that even the most innocent appearing proposals should be definitely turned down at the beginning.

The National Park Service in its temporary work within the area is interested in carrying forward CCC projects which will best prepare this area for use of the people; with protection of the inherent natural values of the property and without impairing the increasing values such a fine natural park will have for later generations. The service has held to these ideals within the area north of Orinda Road. It has recommended against certain developments within the area south of this road, even though this area was outside its assigned sphere of activity, and the Service could not be held responsible for work therein.

In submitting the above recommendations the unquestioned right of the East Bay people to carry forward any sort of development which they may favor, is recognized.

### III. CIRCULATION

#### A. EXISTING

##### 1. Road system

##### General

The road system consists of Grizzly Peak Boulevard along the southerly and a portion of the westerly borders of the park. Wildcat Road along the northerly half of the westerly boundary of the park office, the Orinda Road crossing the center of the park north and east from the park office, toward Orinda a connecting road east of the gold course from the south boundary to the Park Office, a loop road built by CCC and WPA in the northerly half of the valley to and around the CCC camp and the adjacent recreation areas, and a road running westerly and southerly from the Park Office to the golf clubhouse and to Grizzly Peak Boulevard and to Shasta Road.

a. Route #1 - Grizzly Peak Boulevard along the crest of the Berkeley hills forms the park boundary (except around Grizzly Peak) from the south gate to the Oakland Berkeley City Boundary a distance of two miles. Its oiled gravel surface averages 24' wide. From it access to the park lands is provided at the South Gate, at Little Grizzly Gate, the Oakland-Berkeley boundary, at the Shasta Road Gate and at the Spruce Street Gate.

b. Route #2 - Spruce Street. (Sometimes known as Wagner Road.) Lies in extension of Spruce Street, Berkeley. From the Summit reservoir it winds in a southeasterly direction 2 miles to the Park Office on Wildcat Creek. Surface oil bound macadam 20' to 24' wide. The entire road is on very slight grades as it follows an old railroad grade. From this road along the park there are very few points where one can enter the park without ascending or descending steep slopes, so for a park road its value is necessarily limited. At the administrative center a



means that even the most innocuous appearing proposals should be definitely turned down at the beginning.

The National Park Service in its temporary work within the area is interested in carrying forward CCC projects which will best prepare this area for use of the people; with protection of the inherent natural values of the property and without impairing the increasing values such as fine natural park will have for later generations. The service has held to these ideals within the area north of Granda Road. It has recommended against certain developments within the area south of this road, even though this area was outside its assigned sphere of activity, and the Service could not be held responsible for work therein.

In admitting the above recommendations the unmentioned right of the East Bay people to carry forward any sort of development which they may favor, is recognized.

III. CIRCULATION

A. EXISTING

1. Road system

General

The road system consists of Grizzly Peak Boulevard along the southern and a portion of the westerly borders of the park. Wildest Road along the northern half of the westerly boundary of the park office, the Granda Road crossing the center of the park north and east from the park office, toward Granda a connecting road east of the gold course from the south boundary to the Park Office, a loop road built by CCC and VFA in the northern half of the valley to and around the CCC camp and the adjacent recreation areas, and a road running westerly and southerly from the Park Office to the golf clubhouse and to Grizzly Peak Boulevard and to Sheeta Road.

a. Route #1 - Grizzly Peak Boulevard along the crest of the Berkeley hills forms the park boundary (except around Grizzly Peak) from the south gate to the Oakland Berkeley City Bound-ary a distance of two miles. Its oiled gravel surface averages 24' wide. From it access to the park lands is provided at the South Gate, at Little Grizzly Gate, the Oakland-Berkeley boundary, at the Sheeta Road Gate and at the Spruce Street Gate.

b. Route #2 - Spruce Street. (Sometimes known as Wagner Road) lies in extension of Spruce Street, Berkeley. From the Summit reservoir it winds in a southeasterly direction 2 miles to the Park Office on Wildest Creek. Surface oil bound macadam 20' to 24' wide. The entire road is on very slight grades as it follows an old railroad grade. From this road along the park there are very few points where one can enter the park without ascending or descending steep slopes, so far a park road its value is necessarily limited. At the administrative center

new cutoff has been built to keep the road back near the base of the hills to leave the administration center in better shape for development, and to obliterate as far as possible the great scars that have been made at the narrowest point in the canyon.

d. Route #3 - Upper Wildcat Road. Extending  $1\frac{1}{2}$  miles from the south boundary to the Park Office was built by WPA labor, this road is more parklike in character and affords access to several park areas. It is extremely severe in lines and fairly steep but can eventually be revised to fit more closely in the park plan.

This road is surfaced with water-bound macadam and averages 20' or more in width.

e. Route #4 - Club House Road. From two points on Grizzly Peak Boulevard to the golf club and to the Park headquarters built by WPA, has an oilbound macadam surface 24' wide, grades fairly steep, length  $1\frac{1}{2}$  miles.

f. Route #5 - Orinda Road. From the Park Office easterly across the canyon, then northerly and easterly across the San Pablo Ridge,  $1\frac{1}{4}$  miles in the park. Similar to Route #2, it now has many bad scars where material is still being excavated for use elsewhere.

g. Route #6 - San Pablo Ridge Truck Trail. Was built by the San Pablo Dam CCC Camp, as a fire patrol road.  $\frac{1}{2}$  mile lines in park property.

h. Route #7 - Oak Canyon Road. An old road on 12 to 14% grade. Is now used as entrance to the CCC Camp. Length 0.4 mile, width 14', surface and gravel. Upper portion, steepest, is through private lands and is being relocated to fit new subdivision plan.

j. Route #8 - Curran Ranch Entrance Road. Built by WPA 1 mile long from route #2 to the Meadows; width 30', grade 14% for 1200 feet, surfaced with oil-bound macadam. Sta. 19 to 31. Not located as planned by CCC.

k. Route #9 - North Wildcat Road. From Route #7 and #8 at the Meadows northward down the valley past the CCC Camp to the North end of the park and beyond is an old road. This portion one mile long, 12 to 18' wide partly gravelled and oiled, is being improved by CCC, crosses creek on a 7 x 8 culvert constructed by CCC. Grades very slight. North end can be relocated on higher level to be further from the lake.

i. Route #10 - Laurel Canyon Loop Road.  $1\frac{1}{4}$  miles long from Routes #7, #8, and #9 upon the slopes east of the creek, to open up various recreation areas, built by CCC

new effort has been built to keep the road back near the base of the hills to leave the administration center in better shape for development, and to obliterate as far as possible the great scars that have been made at the narrow point in the canyon.

d. Route #3 - Upper Wilgest Road. Extending 1 1/2 miles from south boundary to the Park Office was built by WPA labor, road is more parklike in character and affords access to several park areas. It is extremely severe in lines and fairly steep but can eventually be revised to fit more closely in the park plan.

This road is surfaced with water-bound macadam and averages 20' or more in width.

e. Route #4 - Club House Road. From two points on Grizzly Peak Boulevard to the golf club and to the Park headquarters built by WPA, has an oilbound macadam surface 24' wide, grades fairly steep, length 1 1/2 miles.

f. Route #5 - Orinda Road. From the Park Office easterly across the canyon, then northerly and easterly across the San Pablo Ridge, 1 1/2 miles in the park. Similar to Route #2 it now has many bad scars where material is still being excavated for use elsewhere.

g. Route #6 - San Pablo Ridge Truck Trail. Was built by the San Pablo Dam CCC Camp, as a fire patrol road, 1/2 mile lines in park property.

h. Route #7 - Oak Canyon Road. An old road on 12 to 14% grade. Is now used as entrance to the CCC Camp. Length 0.4 mile, width 14', surface and gravel. Upper portion, steepest, is through private lands and is being relocated to fit new subdivision plan.

i. Route #8 - Curran Ranch Entrance Road. Built by WPA 1/2 mile long from Route #2 to the Meadows; width 30', grade 14% for 1200 feet, surfaced with oil-bound macadam. Sta. 12 to 31. Not located as planned by CCC.

k. Route #9 - North Wilgest Road. From Route #7 and #8 at Meadows northward down the valley past the CCC Camp to the end of the park and beyond is an old road. This portion one mile long, 12 to 18' wide partly gravelled and oiled, is being improved by CCC, crosses creek on a 7 x 8 culvert constructed by CCC. Grades very slight. North end can be relocated on higher level to be further from the lake.

l. Route #10 - Laurel Canyon Loop Road. 1 1/2 miles long from Routes #7, #8, and #9 upon the slopes east of the creek, to open up various recreation areas, built by CCC

9' wide, earth surfaced with turnouts and parking areas. Grades not over 8%. Crosses creek on a 7 x 8' masonry culvert.

m. Route #13 - San Pablo Ridge. Route #13 at South Entrance constructed by WPA for 1 mile. Road 24' wide with gravel surface, with maximum 12% grade. From Route #5, a truck trail, 8' wide built by CCC to power line, distance of  $1\frac{1}{4}$  miles.

n. Route #17 - Vista de San Pablo. A parking area is located on a small hill overlooking San Pablo Reservoir, which joins Route #5 at the East Gate.

o. Route #29 - Big Spring Canyon Road. Big Spring Canyon Road 20' wide, gravel surface, joins Routes #3 and #13.

p. Route #30 - Camp Caves Road. A service road 20' wide, gravel surfaced, loops through Camp Caves area and joins Route #23 at two locations.

## B. PROPOSED.

Completion of the interior system of the park roads and truck trails above listed is needed for recreational uses. Some of the narrow roads may be widened later if the park becomes as popular as is anticipated, gravel surfacing will be needed and fair material is now available on the premises, and add other routes as follows:

a. Route #1. Grizzly Peak Boulevard. The main highway may be realigned eventually on better curves and tangents as suggested on the plans, by minor adjustments partly on park lands, partly on EBMUD lands and the desired lines should be agreed upon before any further change in property ownership.

b. Route #1a East of Grizzly Peak there is now a narrow truck trail at the park boundary that may be widened and extended to afford a fine view over the park and to make a very good highway along the boundary of the park.

c. Route #2. Spruce Street. Reservoir to park office. This route rebuilt by WPA. Eventually should be made much more graceful and less tedious by minor modifications, partly on Park lands and partly on adjacent private lands, provided the owners of private lands can be persuaded to participate in readjustments of boundaries. This route now owned by the county may be transferred to the park and possibly should be, especially if adjacent owners will join in a plan for line readjustments. Such realignments on this and other park roads are expensive - suggested it be postponed until traffic definitely designates the necessity therefor.

9' wide, earth surfaced with fournoles and parking areas.  
Grades not over 8%. Crosses creek on a 7 x 8' masonry  
culvert.

m. Route #15 - San Pablo Ridge. Route #15 at South  
Entrance constructed by WPA for 1 mile. Road 14' wide with  
gravel surface, with maximum 12% grade. From Route #5, a  
truck trail, 8' wide built by CCC to power line, distance of  
1 1/4 miles.

n. Route #17 - Vista de San Pablo. A parking area is located  
on a small hill overlooking San Pablo Reservoir, which joins  
Route #5 at the East Gate.

o. Route #29 - Big Spring Canyon Road. Big Spring Canyon  
Road 20' wide, gravel surface, joins Routes #8 and #15.

p. Route #30 - Camp Caves Road. A service road 20' wide,  
gravel surfaced, loops through Camp Caves area and joins  
Route #23 at two locations.

B. PROPOSED.

Completion of the interior system of the park roads and truck  
trails above listed is needed for recreational uses. Some of  
the narrow roads may be widened later if the park becomes as  
popular as is anticipated, gravel surfacing will be needed  
and fair material is now available on the premises, and add  
other routes as follows:

a. Route #1. Grizzly Peak Boulevard. The main highway may  
be realigned eventually on better curves and tangents as  
suggested on the plans, by minor adjustments partly on park  
lands, partly on BLMUD lands and the desired lines should  
be agreed upon before any further change in property ownership

b. Route #1a East of Grizzly Peak there is now a narrow  
truck trail at the park boundary that may be widened and  
extended to afford a fine view over the park and to make a  
very good highway along the boundary of the park.

c. Route #2. Spruce Street. Reservoir to park office. This  
route rebuilt by WPA. Eventually should be made much more  
graceful and less tedious by minor modifications, partly on  
park lands and partly on adjacent private lands, provided  
the owners of private lands can be persuaded to participate  
in realignments of boundaries. This route now owned by  
the county may be transferred to the park and possibly should  
be, especially if adjacent owners will join in a plan for  
line realignments. Such realignment on this and other  
park roads are expensive - suggested it be postponed until  
traffic definitely designates the necessity therefor.

d. Route #3. Upper Wildcat Road . From the south entrance down the valley to the northward the present road has been built close to a reasonable location but has some awkward lines and angles that eventually may be much improved by minor local adjustments. Near each end the road should be moved farther eastward to produce flowing lines toward the intersections and to leave adjacent lands in the best shape for recreational uses.

e. Route #4. Club House Road. Minor modifications on this route may also be made eventually in order to relate more agreeably to the adjacent park areas. The intersection at Shasta Road entrance could well be less direct in order to carry the park road well within the park past the entranceway.

f. Route #5. Orinda Road. This road also recently widened and surfaced has a number of irregularities that can be greatly improved by minor modifications and may well be developed gradually for the removal of material from the various points for other park uses, as is now being done.

g. Route #7. Oak Canyon Road. Need minor modifications of line and grade.

h. Route #8. Curran Gate Entrance Road. Route #8 built by WPA at each end it is located to fit in the park plan, but the central portion is excessively steep - and may eventually be relocated on lighter grades.

i. Route #9. North Wildcat Road. Constructed by CCC except the northerly end which can be relocated and reconstructed from the lake to the north boundary.

j. Route #10. Laurel Canyon Loop Road. Constructed by CCC as a truck trail on lines and grades that can eventually serve for a park road - with parking areas at picnic groves.

k. Route #13. San Pablo Ridge Truck Trail. The Truck Trail, built by CCC, should be continued to join road built by the WPA in order that route #13 be completed on San Pablo Ridge, which will serve for fire prevention purposes.

l. Route #21. Local Parking trail in Eucalyptus Grove. To follow along or near existing truck trails.

m. Route #26. Mineral Hill Trail. To provide access to picnic areas.

n. Route #27. Bruno Picnic Trail. To follow existing road as a trail to picnic areas, when proposed Route #2 relocations may have been constructed.

o. Route #29. Administration Parking Area. To serve proposed administration building on top of existing knoll.

d. Route #3. Upper Wildcat Road. From the south entrance down the valley to the northward the present road has been built close to a reasonable location but has some awkward lines and angles that eventually may be much improved by minor local adjustments. Near each end the road should be moved farther eastward to produce flowing lines toward the intersections and to leave a pleasant vista in the best shape for recreational uses.

e. Route #4. Old Horse Road. Minor modifications on this route may also be made eventually in order to relate more agreeably to the adjacent park areas. The intersection at Chasta road entrance could well be less direct in order to carry the park road well within the park east the entranceway.

f. Route #5. Grinds Road. This road also recently widened and surfaced has a number of irregularities that can be greatly improved by minor modifications and by well developed gradually for the removal of material from the various points for other park uses, as is now being done.

g. Route #7. Oak Canyon Road. Need minor modifications of line and grade.

h. Route #8. Curtain Gate Entrance Road. Route #8 built by WPA at each end it is located to fit in the park plan, but the central portion is excessively steep - and may eventually be relocated on lighter grades.

i. Route #9. North Wildcat Road. Constructed by CCC except the northernly end which can be relocated and reconstructed from the lake to the north boundary.

j. Route #10. Laurel Canyon Loop Road. Constructed by CCC as a truck trail on lines and grades that can eventually serve for a park road - with parking areas at picnic groves.

k. Route #13. San Pablo Ridge Truck Trail. The Truck Trail built by CCC, should be continued to join road built by the WPA in order that route #13 be completed on San Pablo Ridge, which will serve for fire prevention purposes.

l. Route #21. Local Parking trail in Mesquitos Grove. To follow along or near existing truck trails.

m. Route #26. Mineral Hill Trail. To provide access to picnic areas.

n. Route #27. Trono Picnic Trail. To follow existing road as a trail to picnic areas, when proposed Route #2 relocations may have been constructed.

o. Route #29. Administration parking area. To serve proposed administration building on top of existing knoll.

- p. Route #31. Big Spring Canyon Trail. To afford access to the picnic areas in Big Spring Canyon.
- q. Route #34. Siesta Valley Road. To connect with existing fire trail above Siesta Valley.
- r. Route #36. Wildcat Peak Loop. Truck Trail from Route #10 to circle Wildcat Peak and join Route #6 at park boundary. To be used for fire prevention.
- s. Route #35. Laurel Canyon Truck Trail. Truck trail from Route #10 up Laurel Canyon to Route #36. To be used for service road to Boy Scout Area and for fire prevention.
- t. Route #38. Big Flat Truck Trail. One sixth mile from Route #3 to Big Flat Recreation area.

## 2. TRAILS SYSTEM EXISTING

### A. FOOT TRAILS

1. Lower Canyon Trail. Parallel to Wildcat Creek from Jewell Lake to Park Office.  $1\frac{1}{2}$  miles rebuilt by CCC in 1937, width #', grade maximum 14%.
2. Upper Canyon Trail. Completed from park office to South entrance.
3. Big Spring Trail. Big Spring on the east and to the Flat area on the east side of the road.

### B. HORSE TRAILS.

1. Lakeside Trail. From Spruce Street to North Gate.  $1\frac{1}{2}$  mile through eucalyptus trees, chapparal and a few oaks and across the dam of Jewel Lake.
2. North East Trail. Up Tunnel Canyon from North Gate to Wildcat Creek, one mile; is ten to 15% and fairly crooked, then east and south near boundaries to the East Side  $2\frac{1}{4}$  miles - following sections of old farm roads and truck trail #6.
3. Horse Trail #3. From Spruce Street to Curran Gate, one mile through chapparal half of the way with a few oaks and half the way under eucalyptus trees, meets Trail #4 and Cross Trail #12. Follows part of trail made by WPA.
4. Horse Trail #4. From Curran Gate to Shasta Road, one mile through eucalyptus groves.
5. Little Grizzly Trail. From Shasta Road to Little Grizzly Gate, one mile through eucalyptus trees,
6. Grizzly Trail. From Little Grizzly Gate to South Gate  $1\frac{1}{4}$  miles through eucalyptus trees much of the way and chapparal for a short distance.



p. Route #31. Big Spring Canyon Trail. To afford access to the picnic areas in Big Spring Canyon.

q. Route #34. Siesta Valley Road. To connect with existing fire trail above Siesta Valley.

r. Route #36. Wildcat Peak Loop. Truck trail from route #10 to circle Wildcat Peak and join route #6 at park boundary. To be used for fire prevention.

s. Route #35. Laurel Canyon Truck Trail. Truck trail from route #10 up Laurel Canyon to route #36. To be used for service road to Boy Scout Area and for fire prevention.

t. Route #38. Big Flat Truck Trail. One sixth mile from route #3 to Big Flat Recreation Area.

S. TRAILS SYSTEM EXISTING

A. FOOT TRAILS

1. Lower Canyon Trail. Parallel to Wildcat Creek from Jewell Lake to Park Office.  $\frac{1}{2}$  miles rebuilt by CCC in 1937, width 4', grade maximum 14%.

2. Upper Canyon Trail. Completed from park office to South entrance.

3. Big Spring Trail. Big Spring on the east end to the first area on the east side of the road.

B. HORSE TRAILS

1. Lakeside Trail. From Spruce Street to North Gate. 1 mile through encyptus trees, chaparral and a few oaks and across the dam of Jewell Lake.

2. North East Trail. Up Tunnel Canyon from North Gate to Wildcat Creek, one mile; is ten to 15% and fairly crooked, then east and south near boundaries to the East Side  $2\frac{1}{2}$  miles - following sections of old farm roads and truck trail #5.

3. Horse Trail #3. From Spruce Street to Curran Gate, one mile through chaparral half of the way with a few oaks and half the way under encyptus trees, meeta Trail #4 and Cross Trail #12. Follows part of trail made by WPA.

4. Horse Trail #4. From Curran Gate to Shasta Road, one mile through encyptus groves.

5. Little Grizzly Trail. From Shasta Road to Little Grizzly Gate, one mile through encyptus trees.

6. Grizzly Trail. From Little Grizzly Gate to South Gate  $1\frac{1}{2}$  miles through encyptus trees much of the way and chaparral for a short distance.

12. Girl Scouts Trail. Crossover trail #12 connects Trail #3 and #2.

20. Laurel Canyon Trail. Cross from Route #10 up Laurel Canyon to the Ridge, joining Truck Trail #36.

24. Cave Canyon Trail. From the Meadows to Mineral Hill through the head of Caves Canyon.  $1\frac{1}{4}$  miles through grassland, eucalyptus groves and native glens.

### 3. TRAIL SYSTEM PROPOSED:

#### A. FOOT TRAILS.

1. Complete Foot trail over dam, due to construction of reservoir.

#### B. HORSE TRAILS.

A complete loop around the park is proposed with a middle crossover twelve miles (12) around the park and one mile across the middle, making one long circuit and an eight mile (8) southern circuit. Outer loop follows #1 from Spruce Street Entrance to North Entrance, then #2 to East Entrance and to Crossover #12, via Wildcat Peak over portions of old roads and truck trail #6, #36 and #13 to South Entrance. #6 to Little Grizzly entrance #5 to Shasta Road. #4 to Curran Entrance and #3 to Spruce Street Entrance to meet Trail #1.

13. San Pablo Ridge South Horse Trail. From Horse Trail #12 at East Gate along top of San Pablo Ridge for  $2\frac{1}{4}$  miles to South Gate.

14. Big Spring Horse Trail. From junction of roads #3 and #5 South along Foot Trail #2, then along Wildcat Creek Road  $1\frac{1}{2}$  miles to South Gate.

15. Mineral Hill Horse Trail. From junction of Roads #3 and #5 north along Road #5 for  $1-1/8$  miles To East Gate.

16. Wooded Peak Horse Trail. A loop horse trail  $\frac{1}{2}$  mile from Horse Trail #12 at Camp Caves along canyon ridge and caves through eucalyptus grove, looping back to Horse Trail #12.

18. Big Spring Canyon Crossover. Follows Big Spring Canyon for  $2/3$  mile from Camp Padre to Horse Trail #13.

### IV. UNDEVELOPED AREAS.

#### A. EXISTING.

1. Wild Areas.

IV. UNDEVELOPED AREAS.

A. EXISTING.

1. Wild areas.

18. Big Spring Canyon Crossover. Follows Big Spring Canyon for 2/3 mile from Camp Pablo to Horse Trail #13.

16. Wooded Peak Horse Trail. A loop horse trail 1/2 mile from Horse Trail #13 at Camp Caves along canyon ridge and caves through encalypta grove, looping back to Horse Trail #13.

15. Mineral Hill Horse Trail. From junction of Roads #5 and #6 north along Road #5 for 1-1/8 miles to East Gate.

14. Big Spring Horse Trail. From junction of roads #5 and #6 south along foot trail #5, then along Wildcat Creek Road 1/4 mile to South Gate.

13. San Pablo Ridge South Horse Trail. From Horse Trail #13 at East Gate along top of San Pablo Ridge for 2 1/4 miles to South Gate.

and #3 to Spruce Street Entrance to meet Trail #1. entrance #5 to Shasta Road. #4 to Curran Entrance #6, #30 and #13 to South Entrance. #6 to Little Grizzly Wooded Peak over portions of old roads and truck trail then #2 to East Entrance and to Crossover #12, via follows #1 from Spruce Street Entrance to North Entrance and an eight mile (8) southern circuit. Outer loop one mile across the middle, making one long circuit middle crossover twelve miles (12) around the park and a complete loop around the park is proposed with a

B. HORSE TRAILS.

1. Complete foot trail over dam, due to construction of reservoir.

A. FOOT TRAILS.

3. TRAIL SYSTEM PROPOSED:

24. Cave Canyon Trail. From the Meadows to Mineral Hill through the head of Caves Canyon. 1 1/2 miles through grassland, encalypta groves and native plants.

20. Laurel Canyon Trail. Cross from Route #10 up Laurel Canyon to the Ridge, joining Truck Trail #30.

12. Girl Scout's Trail. Crossover trail #12 connects Trail #3 and #2.

Negligable, in a strict interpretation. To the average visitor most of the area in Northern portion is "wild".

## 2. Scenic Areas.

a. Jewel Lake. A former water storage reservoir of two (2) acres one thousand feet long -- needs remodelling. However, unless on additional and adequate water supply sufficient to keep this pond from stagnation is assured, the dam should be obliterated and the creek bed restored to a natural aspect.

b. Wildcat Gorge with caves and waterfalls. Between The Meadows and Park Office.

c. Local Groves of native trees and chapparal.

d. Open Glens of old pasture grasses surrounded by luxuriant growth of native and exotic trees and shrubs.

e. Ninety foot earthen Dam, creating a 10-acre lake.

## 3. Wild Life.

State Game Refuge of more than 10,000 acres lies north-east, and south of the park, mostly on East Bay Municipal Utility District Lands, and supplements the park.

## 4. Botanic Areas.

The entire park area contains interesting botanic growth native and exotic.

## 5. Geological Area.

Mineral Hill, Wildcat Gorge and Wooded Peak with Mineral Springs, Wildcat Caves and Wildcat Falls offer some interesting physiographic features.

## B. PROPOSED.

Possible extension of park area to include Siesta Valley and Chapparal Hill at the South and Lower Wildcat Canyon and the north may add to the various wildlife and geologic interests.

## V. PUBLIC UTILITIES

### A. EXISTING.

1. Water System from East Bay Municipal Utility District System.

negligible, in a strict interpretation. To the average visitor most of the area in Northern portion is "wild".

2. Scenic Areas.

a. Jewel Lake. A former water storage reservoir of two (2) acres one thousand feet long -- needs remodeling. However, unless on additional and adequate water supply sufficient to keep this pond from stagnation is assured, the dam should be obliterated and the creek bed restored to a natural aspect.

b. Wildcat Gorge with caves and waterfalls. Between The Meadows and Park Office.

c. Local Groves of native trees and chaparral.

d. Open Glens of old pasture grasses surrounded by luxuriant growth of native and exotic trees and shrubs.

e. Ninety foot earthen Dam, creating a 10-acre lake.

3. Wild Life.

State Game Refuge of more than 10,000 acres lies north-east, and south of the park, mostly on East Bay Municipal Utility District lands, and supplements the park.

4. Botanic areas.

The entire park area contains interesting botanic growth native and exotic.

5. Geological Areas.

Mineral Hill, Wildcat Gorge and Wooded Peak with Mineral Springs, Wildcat Caves and Wildcat Falls offer some interesting physiographic features.

B. PROPOSED.

Possible extension of park area to include Siesta Valley and Chaparral Hill at the South and Lower Wildcat Canyon and the north may add to the various wildlife and geologic interests.

V. PUBLIC UTILITIES

A. EXISTING.

1. Water System from East Bay Municipal Utility District System.

- a. Large system put in by WPA serves Golf Course and Administration Center.
- b. Small pipe from Summit Reservoir supplies organized group area at CCC camp and small nearby picnic areas, but is to be replaced by larger main pipe.

## 2. Sewage System

- a. Sewage flows from picnic area toilets south of the CCC, flows into a septic tank of 200-person capacity 4' x 6' x 16', of reinforced concrete 8" thick. Overflow branches into two drain lines, one, 100' of 4" drain tile, the other, 100' of "V" type inverter trough in four foot ditch. One foot of coarse gravel covers both types.
- b. Sewage from the CCC camp kitchen and Staff Quarters flows into 3½' by 5¼' by 12' reinforced concrete septic tank. Kitchen waste is by-passed around tank. Effluent flows into 150' of 4" drain tile in low area.
- c. Water from CCC showers flows into stream.
- d. CCC enrollees toilets are of dry pit types.
- e. Toilet built by CCC will drain eventually into 6" sewer to proposed tank north of Jewel Lake dam.
- f. Other toilet buildings in picnic areas have individual septic tanks.

## 3. Garbage Disposal

- a. Several garbage cans are located in the picnic area. Refuse from these along with garbage from CCC camp is taken to Berkeley for disposal.

## 4. Telephone System.

- a. A metallic line serves the administration center and Grizzly Peak Lookout Tower. Line is in fairly good condition.
- b. CCC Camp has pole line from P.G. and E line near Spruce Street Entrance.

## 5. Power System

- a. The P.G.&E. has two lines crossing the park lands from near Shasta Gate eastward and two

- a. Large system but in by WIA serves Golf Course and Administration Center.
- b. Small pipe from Summit Reservoir supplies organized group area at CCC camp and small nearby picnic areas, but is to be replaced by larger main pipe.

2. Sewage System

- a. Sewage flows from picnic area toilets south of the CCC, flows into a septic tank of 200-gal capacity 4' x 6' x 16', of reinforced concrete 8" thick. Overflow branches into two drain lines one, 100' of 4" drain tile, the other, 100' of "V" type inverter trough in four foot ditch. One foot of coarse gravel covers both types.
- b. Sewage from the CCC camp kitchen and staff quarters flows into 3 1/2' by 5 1/2' by 12' reinforced concrete septic tank. Kitchen waste is by-passed around tank. Effluent flows into 150' of 4" drain tile in low area.
- c. Water from CCC showers flows into stream.
- d. CCC employees toilets are of dry pit types.
- e. Toilet built by CCC will drain eventually into 6" sewer to proposed tank north of Jewel Lake dam.
- f. Other toilet buildings in picnic areas have individual septic tanks.

3. Garbage Disposal

- a. Several garbage cans are located in the picnic area. Refuse from these along with garbage from CCC camp is taken to Berkeley for disposal.

4. Telephone System

- a. A metallic line serves the administration center and Grizzly Peak Lookout Tower. Line is in fairly good condition.
- b. CCC Camp has pole line from P.G. and E line near Spruce Street Entrance.

5. Power System

- a. The P.G.&E. has two lines across the park lands from near Shasta Gate eastward and two

lines from just east of park office to the north boundary.

- b. A pole line from Spruce Street to the CCC camp was installed by P. G. & E. and CCC forces in 1937.

## B. Proposed.

### 1. Water System

- a. An extensive system will be needed for the entire park. Not yet planned, but one line proposed from near Spruce Street Reservoir to CCC Camp.
- b. Water from reservoir created by the new dam to be used for golf course, playfields and re-forestation.
- c. Development of springs for picnic area that are accessible for this supply.

### 2. Sewage System.

- a. Location of other toilet structures not yet constructed shown on the plan. Several individual septic tanks and tile lines will be needed.
- b. A filter bed is needed for the disposition of the effluent from the CCC Camp and nearby toilets. This camp may be used as an organized group camp when vacant.

### 3. Garbage System.

No plan.

### 4. Telephone System.

No plan.

### 5. Power System.

No plan.

## IV. DEVELOPED AREAS.

### A. ADMINISTRATION AREA.

1. Existing at park office for temporary use.
  - a. Circulation
    1. Roadways At junction of several roads.



lines from just east of park office to the north boundary.

b. A pole line from Spruce Street to the CCC camp was installed by P. G. & E. and CCC forces in 1937.

B. Proposed.

1. Water System

- a. An extensive system will be needed for the entire park. Not yet planned, but one line proposed from near Spruce Street Reservoir to CCC Camp.
- b. Water from reservoir created by the new dam to be used for golf course, playfields and reforestation.
- c. Development of springs for picnic areas that are accessible for this supply.

2. Sewage System.

- a. Location of other toilet structures not yet constructed shown on the plan. Several individual septic tanks and tile lines will be needed.
- b. A filter bed is needed for the disposition of the effluent from the CCC Camp and nearby toilets. This camp may be used as an organized group camp when vacant.

3. Garbage System.

No plan.

4. Telephone System.

No plan.

5. Power System.

No plan.

IV. DEVELOPED AREAS.

A. ADMINISTRATION AREA.

- 1. Existing at park office for temporary use.
- a. Circulation
- 1. Roadways At junction of several roads.

2. Parking Areas There is no organized parking area. Some space available for parking.

b. Buildings.

1. An old 5 room farm house of wood frame, drop siding exterior. Interior has been modified to include offices, drafting room and living quarters.

c. Utilities

1. Water System From 2" pipe line connecting with EBMUD.
2. Sewer System A septic tank east of building.
3. Telephone System On Shasta Road line.

2. Proposed.

Plans show proposed complete administration area with roads and office.

B. CUSTODIAN'S AREA.

1. Existing. Farm house mentioned above used temporarily as custodian's residence.
2. Proposed Custodian's Residence. In wing of administration building.

C. GOLF CLUB HOUSE.

1. Existing Golf Club House - with lounge, dining room, office headquarters and shower rooms.

D. ORGANIZED GROUPS CAMPS.

1. Existing. Boy Scouts and Girl Scouts now use picnic areas for camping.
2. Proposed. Existing CCC Camp when vacant may also be so used - also areas as indicated on the plan.

VII. TOURISTS FACILITIES.

A. EXISTING.

Now use picnic facilities.

B. PROPOSED.

Only temporary camping for visiting groups of educational or other worth purposes, to use picnic facilities. No other general tourist camping proposed.

2. Parking Areas There is no organized parking area. Some space available for parking.

b. Buildings.

1. An old 3 room farm house of wood frame, drop siding exterior. Interior has been modified to include offices, drafting room and living quarters.

c. Utilities

1. Water System From 2" pipe line connecting with EMUD.

2. Sewer System A septic tank east of building.

3. Telephone System On Sassa Road line.

2. Proposed.

Plans show proposed complete administration area with roads and office.

B. CUSTODIAN'S AREA.

1. Existing. Farm house mentioned above used temporarily as custodian's residence.

2. Proposed Custodian's Residence. In wing of administration building.

C. GOLF CLUB HOUSE.

1. Existing Golf Club House - with lounge, dining room, office headquarters and shower rooms.

D. ORGANIZED GROUPS CAMPS.

1. Existing. Boy Scouts and Girl Scouts now use picnic areas for camping.

2. Proposed. Existing CCC Camp when vacant may also be so used - also areas as indicated on the plan.

VII. TOURIST FACILITIES.

A. EXISTING.

Now use picnic facilities.

B. PROPOSED.

Only temporary camping for visiting groups of educational or other worth purposes, to use picnic facilities. In other general tourist camping proposed.

VIII. OUTLYING UNITS.

None.

XI. MISCELLANEOUS.

A. EXISTING

1. Entrances.

a. South Entrance. Developed by WPA.

b. Six other entrances not yet planned in detail.  
Should be planned.

B. PROPOSED.

Each entrance should be carefully designed, graded, planted, fenced and properly labelled.

X. BOUNDARIES.

Existing park includes the head of Wildcat Canyon. It should be extended several miles farther north down the valley to complete the unit. It should be extended southward to the Walnut Creek Road to include all of Siesta Valley, and southwest across Grizzly Peak Blvd. to include the area between the existing park and the University of California lands, including Chapparal Peak. All is suggested on the Key Map, and nearly all is on the East Bay Municipal Utility District Lands.

XI. PLANTING. Some planting of minor quantity is needed to renaturalize areas and to supplement existing plantings.

VIII. OUTLYING UNITS.

None.

XI. MISCELLANEOUS.

A. EXISTING

1. Entrances.

- a. South Entrance. Developed by WPA.
- b. Six other entrances not yet planned in detail. Should be planned.

B. PROPOSED.

Each entrance should be carefully designed, graded, planted, fenced and properly labelled.

X. BOUNDARIES.

Existing park includes the head of Wildcat Canyon. It should be extended several miles farther north down the valley to complete the unit. It should be extended southward to the Walnut Creek Road to include all of Sierra Valley, and southwest across Grizzly Peak Blvd. to include the area between the existing park and the University of California lands, including Chapman's Peak. All is suggested on the Key Map, and nearly all is on the East Bay Municipal Utility District lands.

XI. PLANTING. Some planting of minor quantity is needed to reterritorialize areas and to supplement existing plantings.



**LEGEND**

STANDARD ROADS	EXISTING	PROPOSED
GRAVEL		
GRADED OR GRAVELLED		
SECONDARY ROADS		
ROADS TO BE OBLITERATED		
TRUCK TRAIL		
TRAILS		
GOOD CONDITION		
BRIDLE TRAILS		
GOOD CONDITION		
POWER LINE		
TELEPHONE LINE		
WATER PIPE LINE		
BUILDINGS		
CHANNEL		
BOUNDARY		
SEWER LINE		
AREAS UNDER CONSIDERATION FOR RECREATION, PICNICS, ETC.		

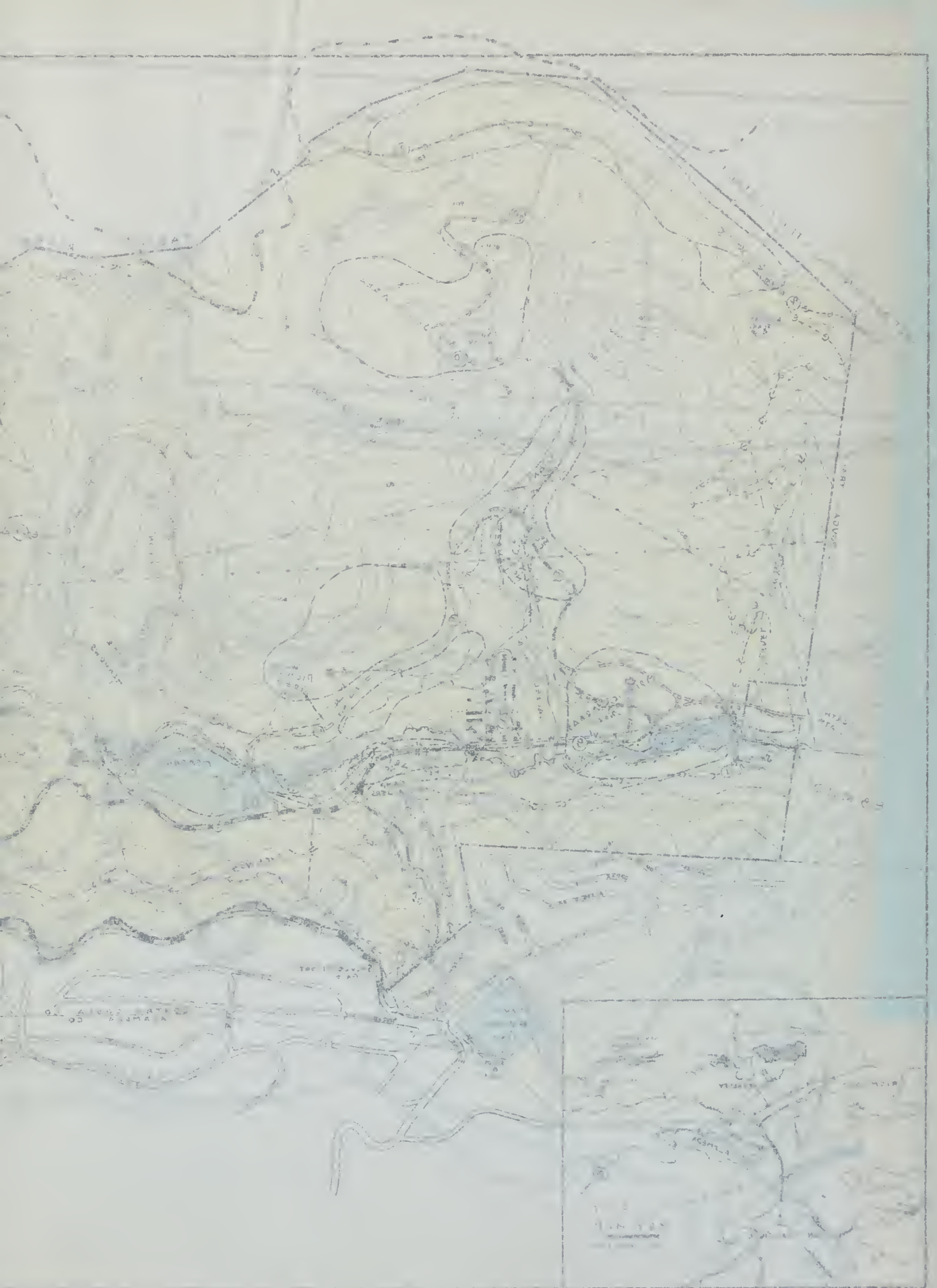


UNITED STATES  
 DEPARTMENT OF THE INTERIOR  
 NATIONAL PARK SERVICE  
 COOPERATING WITH  
 CALIFORNIA  
 EAST BAY REGIONAL PARK DISTRICT

DESIGNED BY: CHARLES LEE TILDER  
 REGIONAL PARK  
 MASTER PLAN  
 ROADS & TRAILS MAP

DATE: 1933  
 SHEET NO. 33

APPROVED BY: *Robert M. Work*





**LEGEND**

	EXISTING	PROPOSED
STANDARD ROADS	—	—
PAVED	—	—
GRADED OR GRAVEL	—	—
SECONDARY ROADS	—	—
GRAVEL OR GRAVEL	—	—
UNDER CONSTRUCTION	—	—
ROADS TO BE OBLITERATED	—	—
TRUCK TRAIL	—	—
TRAILS	—	—
GOOD CONDITION	—	—
BRIDLE TRAILS	—	—
GOOD CONDITION	—	—
POWER LINE	—	—
TELEPHONE LINE	—	—
WATER PIPE LINE	—	—
BUILDINGS	—	—
AREAS UNDER CONSIDERATION FOR DECORATION, DIGMICS ETC.	—	—
EXISTING NATIVE FOLIAGE	—	—



UNITED STATES  
 DEPARTMENT OF THE INTERIOR  
 NATIONAL PARK SERVICE  
 COOPERATING WITH  
 CALIFORNIA  
 EAST BAY REGIONAL PARK DISTRICT

DRAWN BY: H.M.  
 DESIGNED BY: W.H.F.  
 CHECKED BY: [Signature]

PREPARED BY: *Charles M. Tilden* DATE: 1/25/19  
 RECOMMENDED: [Signature] DATE: [ ]  
 APPROVED BY: [Signature] DATE: [ ]

CHARLES LEE TILDEN  
 REGIONAL PARK  
 MASTER PLAN  
 EXISTING FOLIAGE  
 SP 33







TOPOGRAPHY ENLARGED FROM USGS QUADRANGLE SHEETS  
PARTIALLY CORRECTED TO CONFORM WITH FIELD SURVEYS  
CONTOUR INTERVAL - 50 FEET  
PLOTTED WITH REFERENCE TO USGS DATUM  
♦ GRANITE MONUMENT  
△ USC & GS TRIANGULATION STATION

**LEGEND**

CITY WATER LINES	EXISTING	PROPOSED
SPRING	---	---
DAM	---	---
NUMERICAL INDICATES PIPE SIZE		
SPRING DEVELOPED	---	---
WATER TANKS	○	○
RESERVOIRS	□	□
DRINKING FOUNTAIN	●	○
TOILET BUILDINGS	●	○
PG&E PIET	●	○
SEWAGE LINES	---	---

**ROADS**

PAVED	---
NEED PAVING	---
PROPOSED	---

**LEGEND**

STANDARD ROADS	EXISTING	PROPOSED
PAVED	---	---
GRADED OR GRAVELED	---	---
UNDER CONSTRUCTION	---	---
SECONDARY ROADS	---	---
PAVED	---	---
GRADED OR GRAVELED	---	---
UNDER CONSTRUCTION	---	---
ROADS TO BE OBLITERATED	---	---
TRAIL TRAIL	---	---
TRAILS	---	---
GOOD CONDITION	---	---
TO BE RECONSTRUCTED	---	---
TO BE OBLITERATED	---	---
BRIDLE TRAILS	---	---
GOOD CONDITION	---	---
TO BE RECONSTRUCTED	---	---
TO BE OBLITERATED	---	---
POWER LINE	---	---
TELEPHONE LINE	---	---
WATER PIPE LINE	---	---

UTILITY MAP  
OF  
CHARLES LEE TILDEN REGIONAL PARK  
SCALE 1"=400'

**EAST BAY REGIONAL  
PARK DISTRICT  
MASTER PLAN  
UTILITY MAP**

Approved by *Edmund H. Vail* Date 4/28/30  
District Engineer





GENERAL PLANTING PLAN FOR  
 ADMINISTRATION CENTER  
 OF  
 ELDON REGIONAL PARK

SCALE: 1" = 40'  
 PLANNED BY M. VOIL  
 CHECKED BY J. H. HARRIS

1/4 MILE

REDWOOD AND RELATED PLANTS

- MAPLE
- MADONNE
- NUTMEG
- DOY
- INCENSE CEDAR
- DOGWOOD
- OSAGE
- OTHER GROWTH

CONIFERS AND RELATED PLANTS

- PINE
- LILAC
- CECILI
- JUNIPER
- YEW
- SPRUCE
- REDWOOD
- OTHER RELATED GROWTH

OAK AND RELATED PLANTS

- DOY
- BUCKEYE
- TANBARK
- SUNAR
- LILAC
- MANZANITA
- OSAGE
- OTHER GROWTH

OAK CANYON AND RELATED GROWTH

- DOY
- BUCKEYE
- TANBARK
- SUNAR

TRANSITIONAL OAKS AND REDWOOD TO DOY

DOY HILLSIDES CRAPPALE

PLANTING

CRACK CANYON PLANTING

CREEK, LAKE, AND BOG PLANTING

MEADOW BORAGE PLANTS

BORAGE PLANTS

GRASS MEADOW

MEADOW PLANTING


1/4 MILE

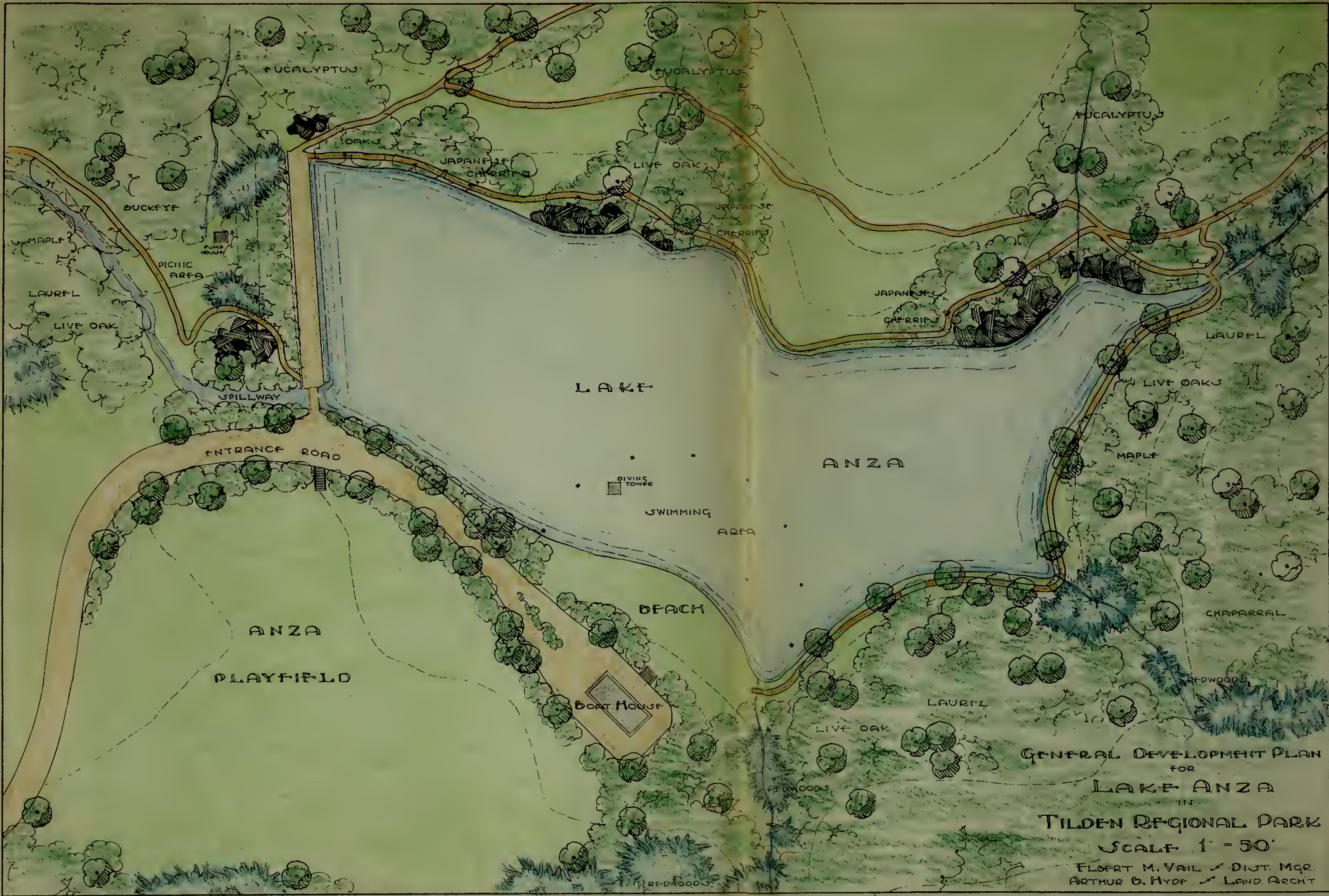




LAKE ANZA

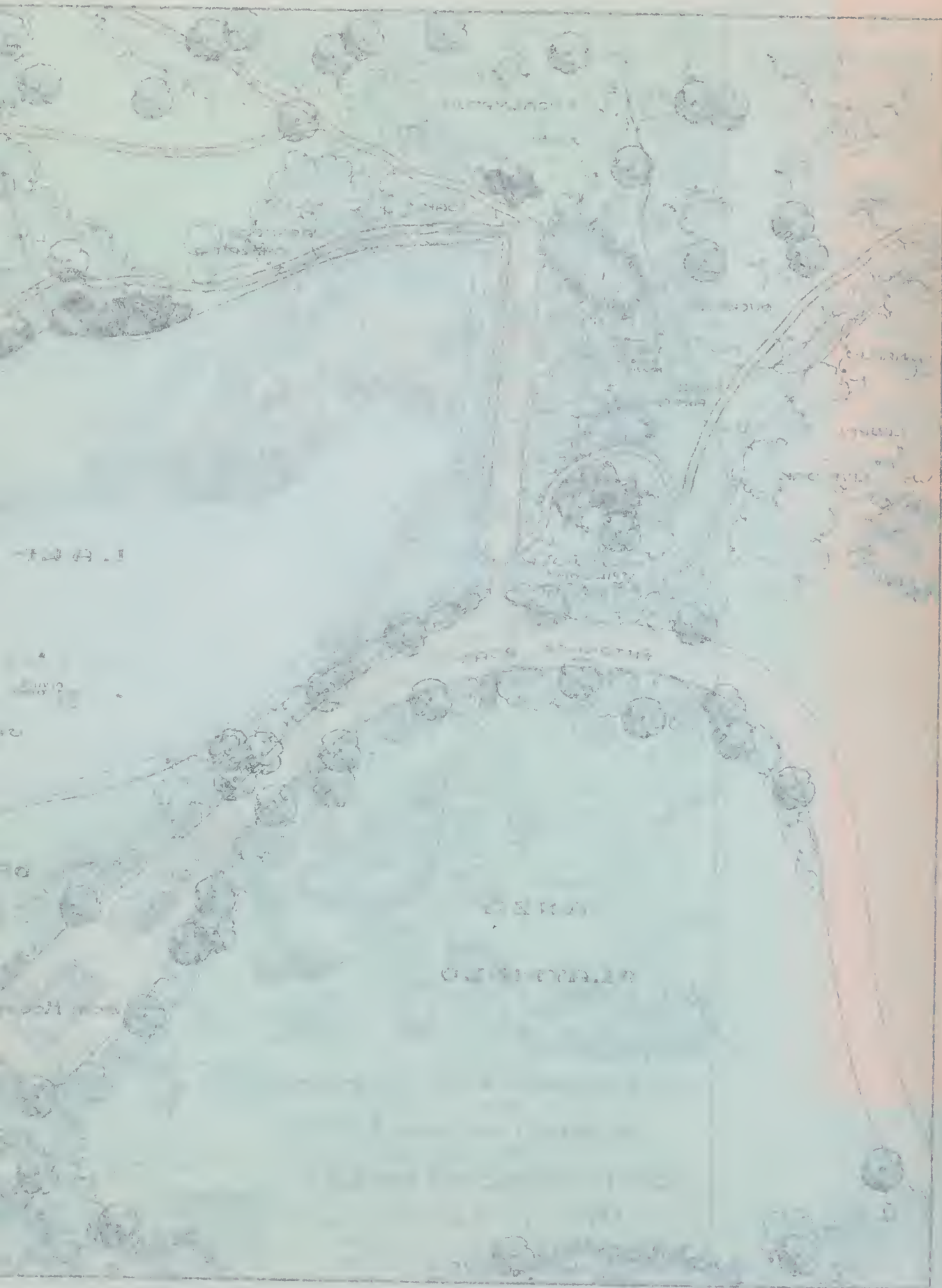
CHESLEY BONESTELL





GENERAL DEVELOPMENT PLAN  
 FOR  
**LAKE ANZA**  
 IN  
**TILDEN REGIONAL PARK**  
 SCALE 1" = 50'  
 FLOERT M. VAIL DIST. MGR.  
 ARTHUR D. HYDE LAND ARCHT





GENERAL DEVELOPMENT PLAN FOR  
JEWEL LAKE  
IN  
TILDEN REGIONAL PARK  
SCALE 1" = 50'  
EUGENE M. VAIL, DIST. MGR.  
ARTHUR G. HYDE, LAND ARCHT.



THE UNIVERSITY OF CHICAGO  
LIBRARY  
1100 EAST 58TH STREET  
CHICAGO, ILL. 60637  
TEL. 773-936-3700

UNIVERSITY OF CHICAGO

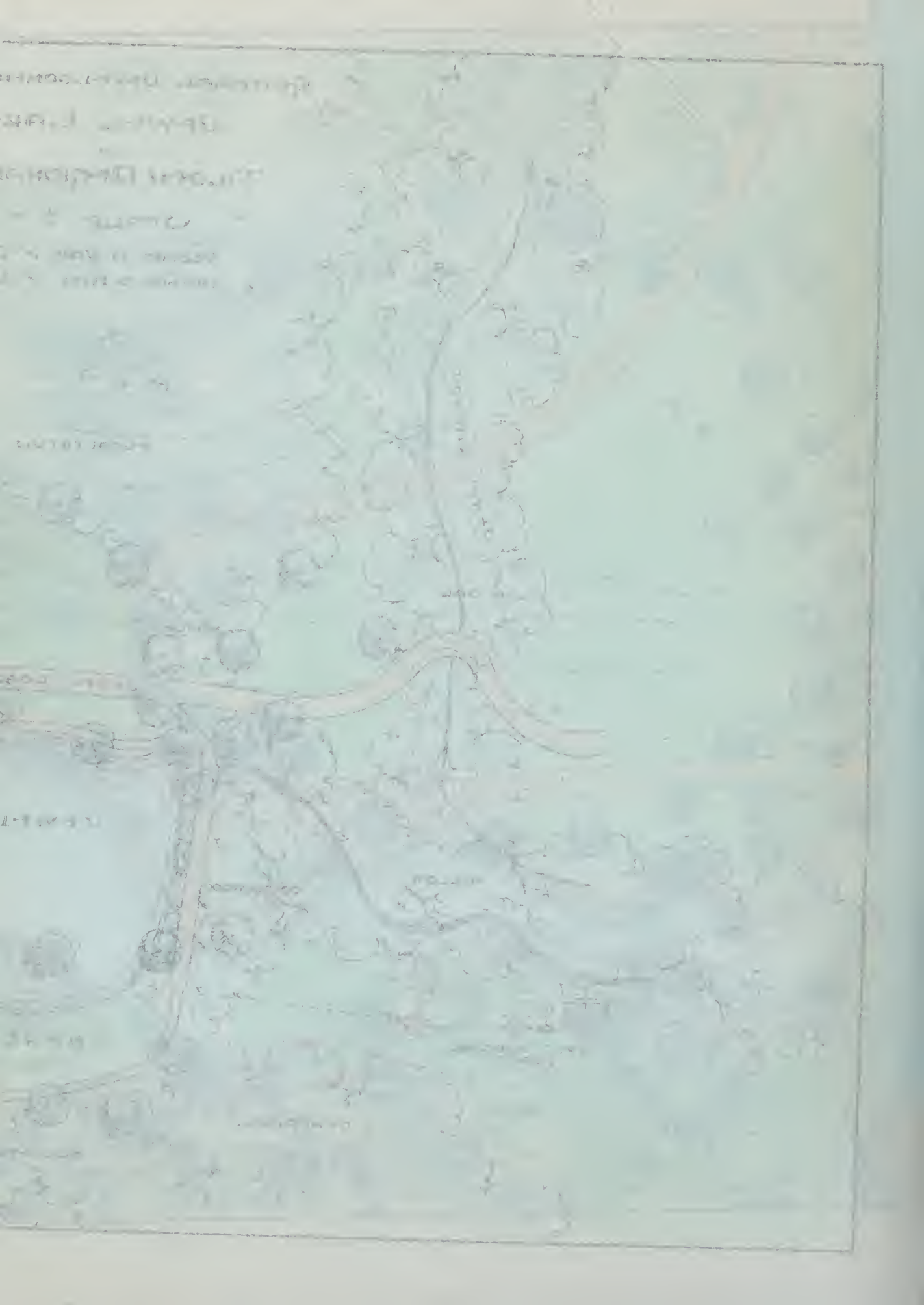
UNIVERSITY OF CHICAGO

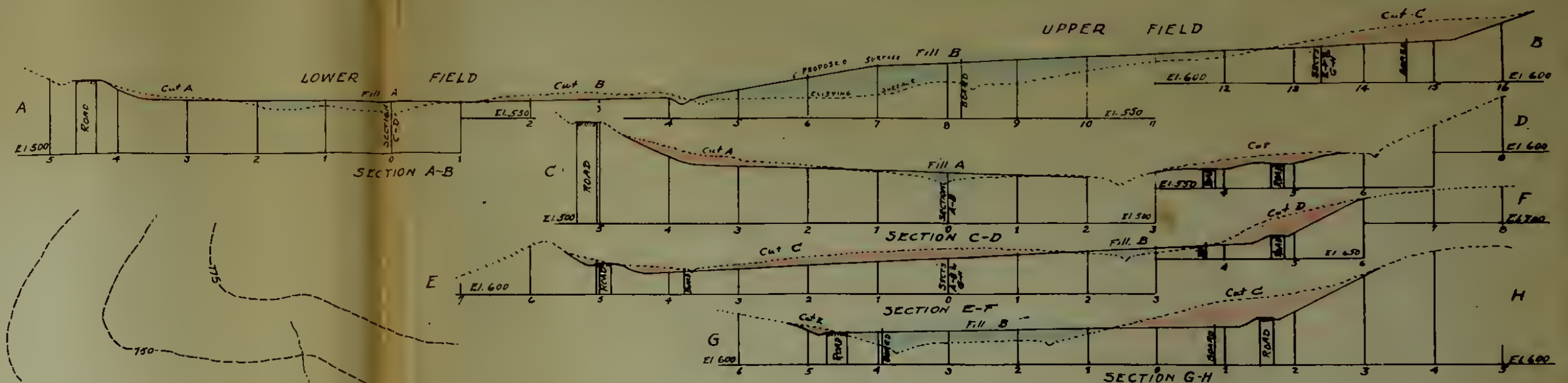
UNIVERSITY OF CHICAGO

UNIVERSITY OF CHICAGO

UNIVERSITY OF CHICAGO

UNIVERSITY OF CHICAGO



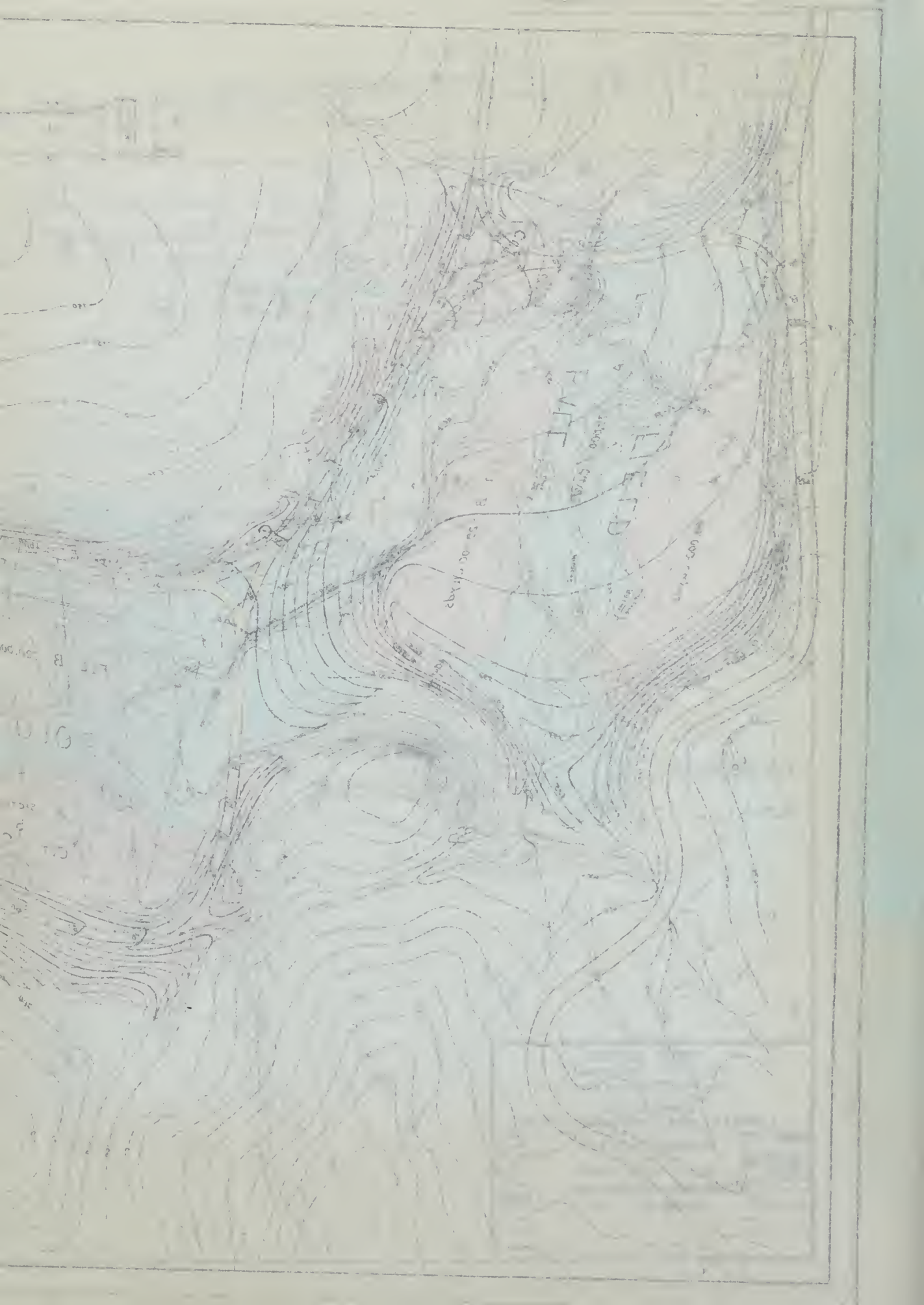


CROSS SECTIONS  
Scale 1"=100'

GEORGE GIBBS  
 LANDSCAPE ARCHITECT  
 PALMS VERDES ESTATES - CALIFORNIA  
 COOPERATING WITH  
 CALIFORNIA  
 EAST BAY REGIONAL PARK DISTRICT

DRAWN BY GG DESIGNED BY GG CHECKED BY GG	<b>WILDCAT CANYON</b> PLAN FOR <b>BRISSAC FIELDS</b> Scale	PLAN NO. MEG-598 SCALE 1"=100' CAMP DISTRICT SP-33
PREPARED & APPROVED BY [Signature] PARK AUTHORITY	DATE 1/12/36	DATE ONE

JUNE 1938 REVISED JAN 1940



REDWOOD  
REGIONAL PARK

1700 ACRES

BEING KEPT AS A  
WILDERNESS AREA









REDWOOD REGIONAL PARK  
EAST BAY REGIONAL PARK DISTRICT  
MASTER PLAN REPORT

A. GENERAL:

1. The Park Agency:

The East Bay Regional Park District was authorized under the State Legislative Act #1114 of 1933.

The Park Governing Board is comprised of the following personnel:

Charles Lee Tilden  
August Vollmer  
Aurelia Henry Reinhardt  
Leroy R. Goodrich  
Thomas J. Roberts  
Elbert M. Vail, Park Manager

The Technical Staff working out this report under authority of the Park Board:

A. B. Hyde, Landscape Architect  
E. R. Swartling, Engineer  
T. A. Merritt, Draftsman  
R. A. Wilson, Forester  
Etc.

Working in conjunction with and under advisement from:

George Whitworth  
Wm. L. Bigler  
H. V. Johnston, CCC Camp director  
Representatives of the National Park Service and  
CCC Camp.

2. The Park Area:

The Redwood Regional Park area was purchased by the East Bay Regional Park District on January 10, 1939, from the East Bay Municipal Utility District.

It consists of an entire valley  $4\frac{1}{2}$  miles long, adjoining the most densely populated section of the Eastern shore of San Francisco Bay. The valley runs from Northwest to Southeast and lies over the first low range of hills which skirt back of the East Bay Cities. It contains approximately 1700 acres.

REDWOOD REGIONAL PARK  
EAST BAY REGIONAL PARK DISTRICT  
MASTER PLAN REPORT

A. GENERAL:

1. The Park Agency:

The East Bay Regional Park District was authorized under the State Legislative Act #1114 of 1933.

The Park Governing Board is comprised of the following personnel:

- Charles Lee Tilden
- August Volmer
- Aurelia Henry Reinhardt
- Leroy R. Goodrich
- Thomas J. Roberts
- Elbert M. Vail, Park Manager

The Technical Staff working out this report under authority of the Park Board:

- A. B. Hyde, Landscape Architect
- E. R. Swartzling, Engineer
- T. A. Merritt, Draftsman
- R. A. Wilson, Forester
- Etc.

Working in conjunction with and under advisement from:

- George Whitworth
- Wm. L. Bigler
- H. V. Johnston, CCC Camp Director
- Representatives of the National Park Service and CCC Camp.

2. The Park Area:

The Redwood Regional Park area was purchased by the East Bay Regional Park District on January 10, 1939, from the East Bay Municipal Utility District.

It consists of an entire valley  $4\frac{1}{2}$  miles long, adjoining the most densely populated section of the Eastern shore of San Francisco Bay. The valley runs from Northwest to Southeast and lies over the first low range of hills which skirt back of the East Bay Cities. It contains approximately 1700 acres.

In 1929, the Olmsted-Hall illustrated report which recommended the acquisition of 10,000 acres of natural park lands included but a small portion of this magnificent valley; the reason being that the Water District holdings were all they thought could be acquired. Fortunately, the Water District recently acquired the many private holdings in the valley and sold them to the Park District; thus the entire valley, four times the size of Muir Woods National Monument, will be preserved as a recreational area for all times.

This valley is by far the most beautiful of all the natural park lands in the Regional Parks. John McLaren, creator of Golden Gate Park, has declared this area to be a natural arboretum. Many miles of second growth redwoods have sprung from the roots of the old trees which furnished the first lumber to build San Francisco in the 1850's. The National Park Service, realizing the importance of conserving it, established five CCC Camps in the parks.

The Regional Park Board has been congratulated from all sources for acquiring this beautiful area for the use and enjoyment of future generations. There is such a vast supply of historical, botanical, geological, biological, and other scientific interest available in this area that it would be criminal to let anything destroy its natural and native beauty. The fact that it is the only large unblemished wilderness area within easy reach of over two million people living in the Bay area makes it invaluable as a natural park.

There is no other urban population in the world that has such a great Redwood wilderness area so close to the center of population.

The canyon affords a remarkable degree of isolation and entire change of environment, which makes it admirably adapted to picnicking, camping, horseback riding, and hiking. It has such an extensive wooded area with mountain meadows that the picnic ground will not injure the landscape, if carefully planned. Formerly, there were three ranches in the valley; one site in the Northern portion, known as the Grimes Ranch, has about 20 acres of level land which is ideally suited for a boys' camp area. There is ample water supply from springs, large fields for sports, and a sunny exposure for utility buildings, i.e., camp kitchen and restrooms. In the center of the valley was the site of the Princess Mill that furnished the Redwood lumber for the first houses in San Francisco. Although this area is restricted in level land, it is an excellent picnic site with plenty of water. The largest flat area is known as the Bridges Ranch, situated toward the Southerly end of the valley. The ranch was of sufficient size to

In 1932, the Oimsted-Hill illustrated report which recommended the acquisition of 10,000 acres of natural park lands included but a small portion of this magnificent valley; the reason being that the Water District holdings were all they thought could be acquired. Fortunately, the Water District recently acquired the many private holdings in the valley and sold them to the Park District; thus the entire valley, four times the size of Lutz Woods National Monument, will be preserved as a recreational area for all times.

This valley is by far the most beautiful of all the natural park lands in the Regional Parks. John McLaren, creator of Golden Gate Park, has declared this area to be a natural arboretum. Many miles of second growth redwoods have sprung from the roots of the old trees which furnished the first lumber to build San Francisco in the 1850's. The National Park Service, realizing the importance of conserving it, established five CCC Camps in the parks.

The Regional Park Board has been congratulated from all sources for acquiring this beautiful area for the use and enjoyment of future generations. There is such a vast supply of historical, botanical, geological, biological, and other scientific interest available in this area that it would be criminal to let anything destroy its natural and native beauty. The fact that it is the only large undeveloped wilderness area within easy reach of over two million people living in the Bay area makes it invaluable as a natural park.

There is no other urban population in the world that has such a great Redwood wilderness area so close to the center of population.

The canyon affords a remarkable degree of isolation and entire change of environment, which makes it admirably adapted to picnicking, camping, horseback riding, and hiking. It has such an extensive wooded area with mountain meadows that the picnic ground will not injure the landscape, if carefully planned. Formerly, there were three ranches in the valley; one at the northern portion, known as the Griggs Ranch, has about 20 acres of level land which is ideally suited for a boys' camp area. There is ample water supply from springs, large fields for sports, and a sunny exposure for utility buildings, i.e., camp kitchen and restrooms. In the center of the valley was the site of the Princess Will that furnished the Redwood lumber for the first houses in San Francisco. Although this area is restricted in level land, it is an excellent picnic site with plenty of water. The largest flat area is known as the Bridges Ranch, situated toward the southern end of the valley. The ranch was of sufficient size to

authorities  
1933.  
of the fol-

port under

development

1  
twice and

used by the  
1939, from

long,  
tion of the  
valley runs  
the first  
East Bay  
acres.

provide a livelihood for several generations of the Bridges family. It is fed from springs on the Eastern slopes of the valley. This area adapts itself to a large overnight or week end camp ground. It is a natural recreational area which can readily include all types of activities.

Up to the time that the land was acquired by the Regional Park Board, the area was carefully patrolled and guarded against public maliciousness by the Water Company. Practically the only use made of the area was by the many horseback riders who have constructed some bridle trails in the valley. There are fourteen stables located near the park boundaries. Some hikers and picnickers have made use of the park lands.

The Regional Park Board feels that with the more intense development it has done in Tilden Regional Park and Lake Temescal Regional Park, it has provided recreation of sufficient forms for the people who are seeking that type of diversion.

There is a great demand and a great need for such picnic grounds where families and large groups can come together for social gatherings. Service groups, fraternal organizations, P. T. A.'s, Boy Scouts, Girl Scouts, Camp Fire Girls, and other groups, are seeking places in these Redwoods where they can have group lunches and dinners and overnight lodging in such an environment as is available here.

It is therefore proposed that this area be extremely limited in its development as follows:

1. That vehicular traffic be restricted to the lower end of the canyon where ample parking space will be provided, and other park entrances will be for pedestrian and equestrian traffic only.
2. That the proposed truck trails be used for service, for hikers, and, insofar as possible, for the horseback riders, in order to avoid cutting the area with too many trails. This project contemplates the clearing and improving of old logging trails, which would afford many miles of lovely bridle and hiking trails.
3. That special effort be made to promote and protect the wild life in all its forms by not disturbing the natural cover and by refraining from new planting except in necessary cases to prevent soil erosion or to supplement natural cover already destroyed.

provide a livelihood for several generations of the Bridges family. It is fed from springs on the East-ern slopes of the valley. This area adapts itself to a large overnight or week end camp ground. It is a natural recreational area which can readily include all types of activities.

Up to the time that the land was acquired by the Regional Park Board, the area was carefully patrolled and guarded against public mischievousness by the Water Company. Practically the only use made of the area was by the many horseback riders who have constructed some bridge trails in the valley. There are four-teen stables located near the park boundaries. Some hikers and picnickers have made use of the park lands.

The Regional Park Board feels that with the more in-terense development that has done in Tilden Regional Park and Lake Temescal Regional Park, it has provided re-creation of sufficient forms for the people who are seeking that type of diversion.

There is a great demand and a great need for such picnic grounds where families and large groups can come together for social gatherings. Service groups, fraternal organizations, P. T. A.'s, Boy Scouts, Girl Scouts, Camp Fire Girls, and other groups, are seeking places in these Redwoods where they can have group lunches and dinners and overnight lodging in such an environment as is available here.

It is therefore proposed that this area be extremely limited in its development as follows:

1. That vehicular traffic be restricted to the lower end of the canyon where ample parking space will be provided, and other park en-trances will be for pedestrian and equestrian traffic only.

2. That the proposed truck trails be used for service, for hikers, and, insofar as possible, for the horseback riders, in order to avoid cutting the area with too many trails. This project contemplates the clearing and improving of old logging trails, which would afford many miles of lovely bridge and hiking trails.

3. That special effort be made to promote and protect the wild life in all its forms by not disturbing the natural cover and by refraining from new planting except in necessary cases to prevent soil erosion or to supplement natural cover already destroyed.

authorized  
1933,  
the fol-

not under

agement

tree and

sed by the  
1933, from

long,  
ion of the  
valley runs  
the first  
e East Bay  
area.

4. That special emphasis be given to those forms of recreation, such as hiking, picnicking, and horseback riding, and that every discouragement and prevention possible be exercised to keep out the type of person who is not interested in having this park preserved in its natural state.

3. Regional Factors:

This Redwood Regional Park is another step toward the ultimate goal as set forth in the above mentioned Olmsted-Hall Report. Tilden Regional Park lies Northwest along the ridge of hills a distance of 7 miles via the Skyline Boulevard and comprises an area of approximately 1910 acres.

Round Top Regional Park, along the same ridge and direction, a distance of 3 miles, is 227 acres in extent.

Future acquisition of lands along these same hills to both the North and South will be the ultimate scheme and program of the Regional Park Board.

Present access to the park is provided at four points: On the Northwest from Skyline Boulevard (Skyline Entrance); on the Southwest from Redwood Canyon Road (Redwood Entrance); on the East from the Pinehurst Road near Lake San Leandro (Lake San Leandro Entrance); and on the West near Sequoia Park and Redwood Peak (Sequoia Park Entrance).

The Redwood area is really accessible, as it is within easy walking distance of the East Bay Cities and within twenty minutes' ride from the noise and tumult of city life. An interurban railway runs past this area, while street-car lines bring one within a twenty-minute walk to the groves. A bus line is planned to run to the head of the valley.

4. Land Status:

With the sale of this acreage to the East Bay Regional Park District by the East Bay Municipal Utility District, certain development restrictions were set forth by the selling body which must become a part of this development outline and must be regarded as definite rules and regulations regarding sanitation to be followed in our development policy. These factors are set forth below:

Sanitation: "No structure apt to invite use or abuse of waterways shall be allowed within 200 feet (horizontal distance) of the high water level of any waterways, unless specifically ap-



4. That special emphasis be given to those forms of recreation, such as hiking, picnicking, and horseback riding, and that every discouragement and prevention possible be exercised to keep out the type of person who is not interested in having this park preserved in its natural state.

3. Regional Factors:

This Redwood Regional Park is another step toward the ultimate goal as set forth in the above mentioned Climate-Hill Report. Tilden Regional Park lies Northwest along the ridge of hills a distance of 7 miles via the Skyline Boulevard and comprises an area of approximately 1910 acres.

Round Top Regional Park, along the same ridge and in direction, a distance of 3 miles, is 227 acres in extent.

Future acquisition of lands along these same hills to both the North and South will be the ultimate scheme and program of the Regional Park Board.

Present access to the park is provided at four points: On the Northwest from Skyline Boulevard (Skyline Entrance); on the Southwest from Redwood Canyon Road (Redwood Entrance); on the East from the Pinhurst Road near Lake San Leandro (Lake San Leandro Entrance); and on the West near Sedona Park and Redwood Peak (Sedona Park Entrance).

The Redwood area is readily accessible, as it is within easy walking distance of the East Bay Cities and within twenty minutes' ride from the noise and tumult of city life. An interurban railway runs past this area, while street-car lines bring one within a twenty-minute walk to the groves. A bus line is planned to run to the head of the valley.

4. Land Status:

With the sale of this acreage to the East Bay Regional Park District by the East Bay Municipal Utility District, certain development restrictions were set forth by the selling body which must become a part of this development outline and must be regarded as definite rules and regulations regarding sanitation to be followed in our development policy. These factors are set forth below:

Sanitation: "No structure apt to invite use or abuse of waterways shall be allowed within 200 feet (horizontal distance) of the high water level of any waterways, unless specifically ap-

proved in writing by the Utility District. By waterways is meant any open channel of gully, even though it is ordinarily dry but may carry run-off at certain times of the year. In general, the structures referred to are those in which people live or keep animals, and would include caretakers' houses, camps, tents, and lunch rooms, cookery places, barns, corrals, animal pens, garages, comfort stations and similar buildings."

Picnic Grounds: "Picnic tables shall be at least 50 feet away from any stream or watercourse."

Garbage Disposal: "All premises, camps, picnic grounds and other places suitable to public gatherings shall be required to have means of sanitary disposal of sewage, garbage and refuse".

Septic Tank: "In places of public gatherings the water carriage system of sewage disposal with septic tank and leaching system shall be permitted where topography and soil conditions are such as to permit disposal of all the septic tank effluent underground".

Dry Pit Latrine: "In all other locations within the watershed area, such as along hiking trails and bridle paths, dry pit toilets of approved design shall be installed at intervals most suitable to the convenience of the public".

Inspection by EBMUD: "Complete plans, specifications and location for sewage disposal systems and dry pit toilets shall be submitted to the Utility District and construction shall not commence until said plans are approved in writing".

##### 5. Financing and Administration:

The Park District is a municipal organization maintained by a 5-cent tax levy on seven East Bay Cities (Oakland, Albany, Berkeley, Emeryville, Piedmont, San Leandro and Alameda), which amounts to approximately \$200,000 a year; other sources of revenue are from concessions such as golf course and swimming; certain funds have been received from gifts.

proved in writing by the Utility District. By waterways is meant any open channel of culley, even though it is ordinarily dry but may carry run-off at certain times of the year. In general, the structures referred to are those in which people live or keep animals, and would include caretakers' houses, camps, tents, and lunch rooms, cookery places, barns, corrals, animal pens, garages, comfort stations and similar buildings."

Picnic Grounds: "Picnic tables shall be at least 50 feet away from any stream or watercourse."

Garbage Disposal: "All premises, camps, picnic grounds and other places suitable to public gatherings shall be required to have means of sanitary disposal of sewage, garbage and refuse."

Septic Tank: "In places of public gatherings the water carriage system of sewage disposal with septic tank and leaching system shall be permitted where topography and soil conditions are such as to permit disposal of all the septic tank effluent underground."

Dry Pit Latrine: "In all other locations within the watershed area, such as along hiking trails and bridge paths, dry pit toilets of approved design shall be installed at intervals most suitable to the convenience of the public."

Inspect- ion by Board: "Complete plans, specifications and location for sewage disposal systems and dry pit toilets shall be submitted to the Utility District and construction shall not commence until said plans are approved in writing."

5. Financing and Administration:

The Park District is a municipal organization maintained by a 2-cent tax levy on seven East Bay Cities (Oakland, Albany, Berkeley, Emeryville, Piedmont, San Leandro and Alameda), which amounts to approximately \$200,000 a year; other sources of revenue are from concessions such as golf course and swimming; certain funds have been received from gifts.

The administration is carried on through five directors who are elected by the people, who in turn appoints certain officers as provided by the Enabling Act, i.e., District Manager, Superintendent, Engineer, etc.

## B. DEVELOPED AREAS

### 1. General:

Because of the Park Board's sincere wish to prevent over development in this park, it is proposed to develop a minimum of picnic facilities and leave the park proper to hikers and horseback riders.

a. At the site of the Bridges Ranch in the lower end of the valley, near which is the parking space, it is proposed to develop the only concentrated picnic area. There is quite an extensive orchard at this site which borders the stream. Throughout this orchard it is proposed to distribute approximately 30 table and bench combinations with corresponding number of western type fireplaces, drinking fountains, etc.

### 2. Buildings:

a. Existing - There are many miscellaneous structures in the lower end of the canyon located on formerly private land. Most of these are animal pens, coops, barns; with one or two old house. These structures are undesirable and present a fire hazard in their present state. It is proposed to remove them.

1. Ranch house located about one-fourth mile from Redwood entrance on the floor of the valley East of the stream. It is proposed to remodel this building into administrative quarters.

2. Ranch house close to above. Rather new and could possibly be moved to Bridges' Ranch site and remodelled for temporary caretaker's house.

3. Wooden house at Redwood Entrance. One of the first built in Alameda County. Historical value may prove worthy of preservation.

### b. Proposed -

1. Administration building - remodelling existing ranch house as mentioned above.

The administration is carried on through five directors who are elected by the people, who in turn appoints certain officers as provided by the Enabling Act, i.e., District Manager, Superintendent, Engineer, etc.

B. DEVELOPED AREAS

1. General:

Because of the Park Board's sincere wish to prevent over development in this park, it is proposed to develop a minimum of picnic facilities and leave the park proper to hikers and horseback riders.

a. At the site of the Bridges Ranch in the lower end of the valley, near which is the parking space, it is proposed to develop the only concentrated picnic area. There is quite an extensive orchard at this site which borders the stream. Throughout this orchard it is proposed to distribute approximately 30 tables and bench combinations with corresponding number of western type tripieces, drinking fountains, etc.

2. Buildings:

a. Existing - There are many miscellaneous structures in the lower end of the canyon located on formerly private land. Most of these are animal pens, coops, barns; with one or two old houses. These structures are undesirable and present a fire hazard in their present state. It is proposed to remove them.

1. Ranch house located about one-fourth mile from Redwood entrance on the floor of the valley East of the stream. It is proposed to remodel this building into administrative quarters.

2. Ranch house close to above. Rather new and could possibly be moved to Bridges' Ranch site and remodelled for temporary caretaker's house.

3. Wooden house at Redwood Entrance. One of the first built in Alameda County. Historical value may prove worthy of preservation.

b. Proposed -

1. Administration building - remodeling existing ranch house as mentioned above.

2. Warden's lodge - located at Bridges' Ranch area. To be of native rock construction, as being used by National Park Service in other park areas.
3. Other Structures -
  - a. Comfort stations
    1. Included in Administration building.
    2. Located at Bridges' Ranch area.
    3. Located at area #3
    4. Located at Redwood Bowl.
  - b. Culvert - stone, vehicular
    1. Redwood entrance
    2. Parking area - site of Bridges' ranch
  - c. Bridges - wood, pedestrian
    1. Boys' camp area
    2. Picnic area #3
  - d. Water Storage tanks
    1. Bridges' Ranch site - 5000 gallon capacity
    2. Boys' Camp area - 5000 gallon capacity
    3. Picnic areas #6 and #7 - 5000 gallon capacity
    4. Picnic Area #3 - 5000 gallon capacity
  - e. Picnic area facilities
    1. Table and bench combinations
    2. Western type fireplaces
    3. Drinking fountains
    4. Barbecue pits
  - f. Miscellaneous
    1. Six miles fencing along west ridge boundary
    2. Sprinkling system for bowl area and amphitheatre
    3. Entrance gates and turnstiles
    4. Incinerators and garbage pit
    5. Piping systems from water storage
    6. Horse troughs
    7. Signs

2. Warden's lodge - located at Bridges' Ranch area. To be of native rock construction, as being used by National Park Service in other park areas.

3. Other structures -

a. Comfort stations

- 1. Included in Administration building.
- 2. Located at Bridges' Ranch area.
- 3. Located at area #3
- 4. Located at Redwood Bowl.

b. Culvert - stone, vehicular

- 1. Redwood entrance
- 2. Parking area - site of Bridges' ranch

c. Bridges - wood, pedestrian

- 1. Boys' camp area
- 2. Picnic area #3

d. Water storage tanks

- 1. Bridges' Ranch site - 5000 gallon capacity
- 2. Boys' Camp area - 5000 gallon capacity
- 3. Picnic areas #6 and #7 - 5000 gallon capacity
- 4. Picnic Area #3 - 5000 gallon capacity

e. Picnic area facilities

- 1. Table and bench combinations
- 2. Western type fireplaces
- 3. Drinking fountains
- 4. Barbecue pits

f. Miscellaneous

- 1. Six miles fencing along west ridge boundary
- 2. Sprinkling system for bowl area and amphitheatre
- 3. Entrance gates and turnstiles
- 4. Incinerators and garbage pit
- 5. Piping systems from water storage
- 6. Horse troughs
- 7. Signs

C. CIRCULATION

1. Approach Roads:

a. The Skyline Boulevard approaches the park from the north and follows a general route along the crest of the range of hills. It is the main line of traffic which will eventually tie all the Regional Park units together. The boulevard touches the Northern end of the park boundary and gives access at that point (Skyline Entrance).

The Skyline Boulevard is a well-graded road paved with oil macadam, approximately 30' in width with 6' shoulders, and is of ample radius turns and grades for easy travel. It is used mainly by sightseers and because of its circuitous route is not often used for through traffic. The boulevard winds in a general Southerly direction and somewhat follows the park's Western boundary a short distance away. The intervening area is maintained by the City of Oakland as a parkway.

b. About one-fourth of the way along the park's West boundary, Juoquin Miller Road joins with Skyline Boulevard at Sequoia Park. This park is adjacent to the Redwood Park boundary and is owned and under construction by the City of Oakland.

Juoquin Miller Road is a direct approach to the park from Oakland and Piedmont via Mountain Boulevard, and from Alameda via Fruitvale Avenue. Although a good two-way oil macadam road, it is a little narrow and circuitous for comfortable driving, yet it is well travelled.

Where Sequoia Park and Redwood Park are adjacent, another entrance to the area is located and is known as Sequoia Park Entrance.

c. The Skyline Boulevard continues South and about one-half way along the park's West boundary is intersected by Redwood Road. Skyline Boulevard extension continues South along the ridge and will eventually tie in with traffic from San Leandro, Hayward and points South.



C. CIRCULATION

1. Approach Roads:

a. The Skyline Boulevard approaches the park from the north and follows a general route along the crest of the range of hills. It is the main line of traffic which will eventually tie all the Regional Park units together. The boulevard touches the Northern end of the park boundary and gives access at that point (Skyline Entrance).

The Skyline Boulevard is a well-graded road paved with oil macadam, approximately 30' in width with 8' shoulders, and is of ample radius turns and grades for easy travel. It is used mainly by sightseers and because of its circuitous route is not often used for through traffic. The boulevard winds in a general southerly direction and somewhat follows the park's Western boundary a short distance away. The intervening area is maintained by the City of Oakland as a parkway.

b. About one-fourth of the way along the park's West boundary, Judson Miller Road joins with Skyline Boulevard at Sedona Park. This park is adjacent to the Redwood Park boundary and is owned and under construction by the City of Oakland.

Judson Miller Road is a direct approach to the park from Oakland and Piedmont via Mountain Boulevard, and from Alameda via Fruitvale Avenue. Although a good two-way oil macadam road, it is a little narrow and circuitous for comfortable driving, yet it is well travelled.

Where Sedona Park and Redwood Park are adjacent, another entrance to the area is located and is known as Sedona Park Entrance.

c. The Skyline Boulevard continues south and about one-half way along the park's West boundary is intersected by Redwood Road. Skyline Boulevard extension continues south along the ridge and will eventually tie in with traffic from San Leandro, Hayward and points South.

Redwood Road approaches this intersection from the City of Oakland near Mills College and the Foothill Boulevard, thereby becoming a direct means of access. From Alameda, Park Avenue is a through arterial which comes into Redwood Road.

Redwood Road leads down through a scenic Redwood canyon from Skyline Boulevard. It is well-graded, oil macadam road. As it emerges from this canyon, it comes to the Southern and main entrance to Redwood Regional Park (Redwood Entrance). It is near this entrance that parking facilities will be developed for the users of the park.

d. Redwood Road continues on down the lower Redwood Canyon. Near Lake San Leandro, a main road branches off to the North which continues over into Pinehurst Canyon. Where this road skirts the park boundary on the East, Lake San Leandro Entrance is located. This road is well gravelled and approximately 30' in width; it is well graded and curved.

e. As this road reaches Pinehurst Canyon, which lies over the Eastern hills of Redwood Canyon Park, it joins the Pinehurst Road. This road continues on Northwest to join the Skyline Boulevard near the Northern end of Redwood Regional Park. This road can be used as a means of access by those coming from Moraga, Walnut Creek and the East.

Thus, the system of roadways and approaches surrounding the park becomes a matter of directness and convenience and, together with the proximity of this area to metropolitan centers, will do much toward promoting great use of the proposed facilities.

## 2. Park Roads:

There are many factors which have influenced our proposed roadway system within the park boundaries. Because of the present cover of the park lands is so valuable and because we are perhaps mindful of the devastating Berkeley Hills fire in 1923, we feel that we can not overstress the need for fire prevention.

To this end, we have accepted the existing trails to provide immediate access to all parts of the park. We do not feel, however, that the system is overdone, yet we feel it is adequate for our needs.

Redwood Road approaches this intersection from the City of Oakland near Mills College and the Foothill Boulevard, thereby becoming a direct means of access. From Alameda, Park Avenue is a through arterial which comes into Redwood Road.

Redwood Road leads down through a scenic Redwood canyon from Skyline Boulevard. It is well-graded, of macadam road. As it emerges from this canyon, it comes to the Southern and main entrance to Redwood Regional Park (Redwood Entrance). It is developed for the users of the park.

d. Redwood Road continues on down the lower Redwood Canyon. Near Lake San Leandro, a main road branches off to the North which continues over into Pinhurst Canyon. Where this road skirts the park boundary on the East, Lake San Leandro Entrance is located. This road is well gravelled and approximately 30' in width; it is well graded and curved.

e. As this road reaches Pinhurst Canyon, which lies over the Eastern hills of Redwood Canyon Park, it joins the Pinhurst Road. This road continues on Northwest to join the Skyline Boulevard near the Northern end of Redwood Regional Park. This road can be used as a means of access by those coming from Moraga, Walnut Creek and the East.

Thus, the system of roadways and approaches surrounding the park becomes a matter of directness and convenience and, together with the proximity of this area to metropolitan centers, will do much toward promoting great use of the proposed facilities.

2. Park Roads:

There are many factors which have influenced our proposed roadway system within the park boundaries. Because of the present cover of the park lands is so valuable and because we are perhaps mindful of the devastating Berkeley Hills fire in 1923, we feel that we can not overstress the need for fire prevention.

To this end, we have accepted the existing trails to provide immediate access to all parts of the park. We do not feel, however, that the system is overdone, yet we feel it is adequate for our needs.

At the lower end of the valley, where there is ample level land and where the private holdings just acquired have somewhat domesticated the terrain, we propose to open this to vehicular traffic and provide parking space for the cars. The road which now runs up along the floor of the canyon to the proposed parking area is narrow and needs some grading and drainage improvements. In order to make this wide enough for two-way traffic, it would be necessary to cut far into the bank in many places because of the proximity of the stream. We therefore propose to install two one-way roads for in-and-out access to the parking area. The proposed "in" road will be taken through the present domesticated area which is already somewhat graded and scarred. It will need a large stone culvert at the lower end; another will be necessary at the parking area where the road crosses the main stream.

With the exception of this system of in-and-out vehicular traffic to and from the parking areas, no vehicles of any kind will be allowed in the park area.

- a. Existing roads - it is proposed to accept the existing roads in the park area and maintain them for bridle and hiking trails. Enough pruning will be done to keep these trails clear for passage of fire trucks in case of emergency, but no widening or scraping will be done, thereby giving plant growth a chance to encroach on them, minimizing the width to that necessary for hikers and horses.

1. Canyon Truck Trail #1. This road starts at the lower (Southerly) end of the valley and follows the stream to a point about two thirds of the distance up the valley at the site of the old Princess Lumber Mill.

The entrance road will be developed for in-and-out traffic from the Redwood Entrance to the Parking area. A minimum of work on this road will make it passable and safe for one way traffic.

2. Tie-in Truck Trail leads from #1 up the East hills to the Eastern ridge and boundary. This road has completely washed out in places and is impassable now. Some work is proposed to make this usable.

3. East Ridge Truck Trail follows the ridge the length of the Eastern boundary from the Skyline entrance to the Lake San Leandro Entrance.

At the lower end of the valley, where there is ample level land and where the private holdings just scattered have somewhat domesticated the terrain, we propose to open this to vehicular traffic and provide parking space for the cars. The road which now runs up along the floor of the canyon to the proposed parking area is narrow and needs some grading and drainage improvements. In order to make this wide enough for two-way traffic, it would be necessary to cut far into the bank in many places because of the proximity of the stream. We therefore propose to install two one-way roads for in-and-out access to the parking area. The proposed "in" road will be taken through the present domesticated area which is already somewhat graded and scarred. It will need a large stone culvert at the lower end; another will be necessary at the parking area where the road crosses the main stream.

With the exception of this system of in-and-out vehicular traffic to and from the parking areas, no vehicles of any kind will be allowed in the park area.

a. Existing roads - It is proposed to accept the existing roads in the park area and maintain them for bridge and hiking trails. Enough pruning will be done to keep these trails clear for passage of fire trucks in case of emergency, but no widening or scarping will be done, thereby giving plant growth a chance to encroach on them, maintaining the width to that necessary for hikers and horses.

1. Canyon Truck Trail #1. This road starts at the lower (southerly) end of the valley and follows the stream to a point about two thirds of the distance up the valley at the site of the old Princess Lumber Mill.

The entrance road will be developed for in-and-out traffic from the Redwood Entrance to the parking area. A minimum of work on this road will make it passable and safe for one way traffic.

2. The in Truck Trail leads from #1 up the East hills to the Eastern ridge and boundary. This road has completely washed out in places and is impassable now. Some work is proposed to make this usable.

3. East Ridge Truck Trail follows the ridge the length of the Eastern boundary from the Skyline entrance to the Lake San Leandro Entrance.

4. Boys' Camp Truck Trail goes from the Skyline Entrance to the floor of the canyon

It is proposed to leave these roads as now existing and use them for hikers, horseback riders, and service trucks in case of emergencies.

### 3 Trails:

In further promoting the Park Board's policy of restraint from over-developing this park area, it is proposed, insofar as is possible, to combine hiking and horseback riding on the existing and proposed truck trails.

The following trails will be used by both pedestrians and horses to eliminate duplication. There are numerous trails already in use by the many equestrians, and it is proposed to improve these as necessary. The proposed trails are deemed necessary to complete the system and offer various and interesting loops throughout the park area. In many places, the old logging trails can be cleared and used, thus eliminating much labor.

Horseback Trail #1 - will be constructed from Redwood Entrance to the Parking area along the floor of the canyon, apart from the in-and-out traffic. From the parking area on to the Skyline Entrance it will follow existing truck trails and horseback trails.

#2 - Follows existing truck trail from Skyline Entrance along the East ridge to the Lake San Leandro Entrance. One unit to be constructed to tie in from this entrance down to Redwood Entrance.

#3 - Follows existing trail in part, part to be constructed within park boundaries from Skyline entrance along West Ridge to Redwood Entrance.

#4 - to be constructed from Trail #3 near the Skyline Entrance to tie in again with Trail #3 near the Redwood Entrance. This trail will be approximately half the distance up from the canyon floor to the West Ridge.

#5 - Existing Harold French Trail from Redwood Peak to the canyon floor, splitting and tying in with #1 at two points.

#6 - from Redwood Peak to the floor of the canyon in a Northerly direction (existing)

4. Boys' Camp Truck Trail goes from the Skyline Entrance to the floor of the canyon

It is proposed to leave these roads as now existing and use them for hikers, horseback riders, and service trucks in case of emergencies.

3 Trails:

In further promoting the Park Board's policy of restraint from over-developing this park area, it is proposed, insofar as is possible, to combine hiking and horseback riding on the existing and proposed truck trails.

The following trails will be used by both pedestrians and horses to eliminate duplication. There are numerous trails already in use by the many equestrians, and it is proposed to improve these as necessary. The proposed trails are deemed necessary to complete the system and offer various and interesting loops throughout the park area. In many places, the old logging trails can be cleared and used, thus eliminating much labor.

Horseback Trail #1 - will be constructed from Redwood Entrance to the parking area along the floor of the canyon, apart from the in-and-out trails. From the parking area on to the Skyline Entrance it will follow existing truck trails and horseback trails.

#2 - Follows existing truck trail from Skyline Entrance along the East ridge to the Lake San Leandro Entrance. One unit to be constructed to tie in from this entrance down to Redwood Entrance.

#3 - Follows existing trail in part, part to be constructed within park boundaries from Skyline entrance along West Ridge to Redwood Entrance.

#4 - to be constructed from Trail #3 near the Skyline Entrance to tie in again with Trail #3 near the Redwood Entrance. This trail will be approximately half the distance up from the canyon floor to the West Ridge.

#5 - Existing Harold French Trail from Redwood Peak to the canyon floor, splitting and tying in with #1 at two points.

#6 - from Redwood Peak to the floor of the canyon in a Northernly direction (existing)

#7 - is a short trail now existing which circuits Redwood Peak.

#8 and #9 are trails leading from the West Ridge Trail #3 to the floor of the valley to tie in with Trail #1.

#10 leads from the picnic area up through a densely wooded canyon to the East Ridge Trail #2. This is an old lumber trail and needs mainly clearing of overhanging brush.

#11 trail is the existing truck route from the floor to the East Ridge about halfway up the canyon.

#### 4. Control:

As outlined before, there will be four main entrances to the park area. With the exception of the Redwood Entrance, they will be closed except for pedestrians and equestrians. As the park boundaries will be well fenced and each entrance protected by substantial gates, access to the park will be impossible for any type of motor vehicle.

It is proposed to construct the Warden's lodge at the Bridges' Ranch area, which is centrally located.

With this control, all abuse of the Park's rules and regulations will be forestalled. The Park Board has full power to deputize police and it is their intention to exercise this authority to protect the park against vandalism and fire.

#### D. WATER AREAS

##### 1. Streams:

The main stream which runs along the floor of the valley has some flow all year, though slight at times in late summer and fall, depending on the previous winter's rains. Information and data regarding volume and normal rate of flow will be included in the more detailed report to follow. It is fed by springs, which are numerous and well distributed.

#### E. UTILITIES

##### 1. Water Supply:

Throughout the park are evidences of ample water supply from springs. This is especially true near the sites of the ranches and lumber mills. Altogether, eleven springs are evident which run throughout the year, and there are other encouraging signs of more.



#7 - is a short trail now existing which connects Redwood Peak.

#8 and #9 are trails leading from the West Ridge Trail #3 to the floor of the valley to tie in with Trail #1.

#10 leads from the picnic area up through a densely wooded canyon to the East Ridge Trail #2. This is an old lumber trail and needs mainly clearing of overhanging brush.

#11 trail is the existing truck route from the floor to the East Ridge about halfway up the canyon.

4. Control:

As outlined before, there will be four main entrances to the park area. With the exception of the Redwood Entrance, they will be closed except for pedestrians and equestrians. As the park boundaries will be well fenced and each entrance protected by substantial gates, access to the park will be impossible for any type of motor vehicle.

It is proposed to construct the Warden's lodge at the Bridges' Ranch area, which is centrally located.

With this control, all abuse of the Park's rules and regulations will be forestalled. The Park Board has full power to deputize police and it is their intention to exercise this authority to protect the park against vandalism and fire.

D. WATER AREAS

1. Streams:

The main stream which runs along the floor of the valley has some flow all year, though slight at times in late summer and fall, depending on the previous winter's rains. Information and data regarding volume and normal rate of flow will be included in the more detailed report to follow. It is fed by springs, which are numerous and well distributed.

E. UTILITIES

1. Water Supply:

Throughout the park are evidences of ample water supply from springs. This is especially true near the sites of the ranches and lumber mills. Altogether, eleven springs are evident which run throughout the year, and there are other encouraging signs of more.

There are good springs and wells located near all the areas it is proposed to develop, which should give ample supply for all needs. It is proposed to develop these springs to protect them and promote further flow.

2. Sewage Disposal:

Septic tanks are installed at the existing ranch house buildings. Proposed systems will comply with the rules and regulations as set down by the Water Company.

2-A. Garbage Disposal:

An incinerator is proposed at Bridges' Ranch area, for disposal of dry garbage. A garbage pit will be installed according to the same regulations as above mentioned.

3. Power:

Lines of the P. G. & E. are available in the lower end of the valley which serves the former ranch sites. Extension of service to the Warden's lodge is contemplated. No others are contemplated.

4. Telephone:

Lines of the P. T. & T. are available at the lower end of the valley and will be extended to serve the warden's lodge.

F. FOREST PROTECTION

1. Vegetative cover:

The valley is endowed <sup>with</sup> five distinct types of cover:

1. The entire West side of the valley, which has a Northeasterly exposure, is richly covered with large second growth Redwood trees and their associated plants, such as Madrone, Bay, Tanbark, Oak, Lilac, Huckleberry, Hazelnut, and many others. Some of these Redwood trees have already reached the size of four feet in diameter.

2. The East side of the valley has dense growth of California Live Oak and their associated plants. These plant groups follow the small side ravines and gullies up toward the Eastern ridge.

There are good springs and wells located near all the areas it is proposed to develop, which should give ample supply for all needs. It is proposed to develop these springs to protect them and provide further flow.

2. Sewage Disposal:

Septic tanks are installed at the existing ranch house buildings. Proposed systems will comply with the rules and regulations as set down by the Water Company.

2-A. Garbage Disposal:

An incinerator is proposed at Bridges' Ranch area for disposal of dry garbage. A garbage pit will be installed according to the same regulations as above mentioned.

3. Power:

Lines of the P. G. & E. are available in the lower end of the valley which serves the former ranch sites. Extension of service to the Warden's lodge is contemplated. No others are contemplated.

4. Telephone:

Lines of the P. T. & T. are available at the lower end of the valley and will be extended to serve the Warden's lodge.

F. FOREST PROTECTION

1. Vegetative cover:

The valley is endowed with five distinct types of cover:

1. The entire West side of the valley, which has a northeasterly exposure, is richly covered with large second growth Redwood trees and their associated plants, such as Madrone, Bay, Tamarac, Oak, Lilac, Huckleberry, Hazelnut, and many others. Some of these Redwood trees have already reached the size of four feet in diameter.

2. The East side of the valley has dense growth of California Live Oak and their associated plants. These plant groups follow the small side ravines and gullies up toward the Eastern ridge.

3. In the Northeasterly or upper end of the valley there are about 300 acres which were planted some years ago to Eucalyptus. The variety used is quite tender and many of the original trees have been killed by frost and snow. In their place have sprung up dense second and third growth which in its present state creates a fire hazard. It is proposed to gradually eliminate these trees and replant with Monterey pines and Redwoods in the canyons.

4. Much of the Eastern side of the areas along the Western boundaries are covered with chaparral growth which consists mainly of Baccharis, California Lilac, Coffeeberry, Toyon, Poison Oak, Elderberry, Wild Current, Snowberry, Huckleberry, and other native shrubs.

5. The remainder of the Eastern slope is grassland and small scrubby growth.

In the floor of the valley along the stream is an interesting collection of species, which is the transition from the Redwood growth and its associated plants. In addition, there are some other types of trees and shrubs which relish the damp location.

In the Northeast side of the valley quite a number of Monterey Pines were planted many years back and have since completely naturalized themselves and supplement the Redwoods where the exposure is a little severe for them.

Because there have been ranches and private holdings at various times in the valley, there are slight indications of domestic trees and shrubs in places. On the floor and in about the center of the valley there is an old fruit orchard of about fifty trees, mainly cherries. Apple trees have been planted at various places throughout the valley, mainly at the sites of the various ranches and lumber mills.

## 2. Forest Fire Control:

At Redwood Entrance is located the County Fire Station, in addition to the Round Top Fire Lookout which commands a view of this area. Other precautions contemplated, which will insure ample protection.

## 3. Wood Utilization:

The cutting of the Eucalyptus trees in the Northwest portion of the park will provide ample firewood for park use for years to come. It is not proposed to cut in any other area.

3. In the Northeastern or upper end of the valley there are about 500 acres which were planted some years ago to Eucalyptus. The variety used is quite tender and many of the original trees have been killed by frost and snow. In their place have sprung up dense second and third growth which in its present state creates a fire hazard. It is proposed to gradually eliminate these trees and replant with Monterey pines and Redwoods in the canyons.

4. Much of the Eastern side of the area along the Western boundaries are covered with chaparral growth which consists mainly of Baccharis, California Lilac, Coffeeberry, Toyon, Poison Oak, Elderberry, Wild Currant, Snowberry, Hackberry, and other native shrubs.

5. The remainder of the Eastern slope is grassland and small scrubby growth.

In the floor of the valley along the stream is an interesting collection of species, which is the transition from the Redwood growth and its associated plants. In addition, there are some other types of trees and shrubs which retain the damp location.

In the Northeast side of the valley quite a number of Monterey Pines were planted many years back and have since completely naturalized themselves and supplement the Redwoods where the exposure is a little severe for them.

Because there have been ranches and private holdings at various times in the valley, there are slight indications of domestic trees and shrubs in places. On the floor and in about the center of the valley there is an old fruit orchard of about fifty trees, mainly cherries. Apple trees have been planted at various places throughout the valley, mainly at the sites of the various ranches and lumber mills.

2. Forest Fire Control:

At Redwood Entrance is located the County Fire Station, in addition to the Round Top Fire Lookout which commands a view of this area. Other precautions contemplated, which will insure ample protection.

3. Wood Utilization:

The cutting of the Eucalyptus trees in the North-west portion of the park will provide ample firewood for park use for years to come. It is not proposed to cut in any other area.

#### 4. Special Protection:

All due precautions will be exercised to prevent and hinder public abuse of vegetative areas. It is proposed to use alternative picnic areas, in order to give the previously used areas a chance to recuperate from concentrated use.

### G. WILDLIFE

#### 1. General Factors:

Since the public has learned that the Park Board has acquired this Redwood area, there have been several committees who have come to learn what our policy would be in the proposed development.

The Park Board is appreciative of the interest being shown in this area, one of the few of its kind left, and certainly none other so easily available to a large population. It will be the Board's policy to seek advice and suggestions from these specialized groups toward the protection and increase of wild life in all of its forms. Not over developing this park should go far toward the preservation of these natural assets.

Some deer are to be found in this area. Rabbits and other small animals are numerous. Many species of birds have made this area their home. It is proposed to aid the spread of the numerous colonies of wild flowers and other flora through the park. None of the natural cover is to be removed except in such few cases where development is essential to control public use. It has been decided to introduce no exotic species into the park, but the few species introduced by early inhabitants will be left wherever they fit into the landscape.

#### 2. Special Protection:

Signs will be posted and policing methods installed to prevent the removal or destruction of existing flora and fauna. Should predators become prevalent in the park area in such number as to upset the balance maintained by nature, special steps are proposed to control them.

#### 3. Educational Possibilities. It is understood from various sources that citizens groups, schools, and other interested bodies will make use of this wilderness for field trips. It is proposed that the historical, geological, botanical and other scientific areas will be well labelled for the educational value they may possess.

4. Special Protection:

All due precautions will be exercised to prevent and hinder public abuse of vegetative areas. It is proposed to use alternative picnic areas, in order to give the previously used areas a chance to recuperate from concentrated use.

G. WILDLIFE

1. General Factors:

Since the public has learned that the Park Board has secured this Redwood area, there have been several committees who have come to learn what our policy would be in the proposed development.

The Park Board is appreciative of the interest being shown in this area, one of the few of its kind left, and certainly none other so easily available to a large population. It will be the Board's policy to seek advice and suggestions from these specialized groups toward the protection and increase of wild life in all of its forms. Not over developing this park should go far toward the preservation of these natural assets.

Some deer are to be found in this area. Rabbits and other small animals are numerous. Many species of birds have made this area their home. It is proposed to aid the spread of the numerous colonies of wild flowers and other flora through the park. None of the natural cover is to be removed except in such few cases where development is essential to control public use. It has been decided to introduce no exotic species into the park, but the few species introduced by early inhabitants will be left wherever they fit into the landscape.

2. Special Protection:

Signs will be posted and pointing methods installed to prevent the removal or destruction of existing flora and fauna. Should predators become prevalent in the park area in such number as to upset the balance maintained by nature, special steps are proposed to control them.

3. Educational Possibilities:

It is understood from various sources that citizens groups, schools, and other interested bodies will make use of this wilderness for field trips. It is proposed that the historical, geological, botanical and other scientific areas will be well labelled for the educational value they may possess.

From the historical aspect, this canyon is rich in some remaining monuments. As has been mentioned before, two of the lumber mills that supplied lumber to San Francisco in the gold rush days were located in this valley. One of the first wood houses built in Alameda County is still standing at the entrance to the park. At this site, some few exotics in the surrounding garden have reached an amazing stage of growth. Many of the stumps of the old Redwood trees that were cut in the 1850's are still evident, some of them of unbelievable size. It is proposed to develop the park's educational value by calling attention to these various points of interest.

Further study and research may produce more points of interest than are evident at this time, and they will be included in future reports.




From the historical aspect, this canyon is rich in some remaining monuments. As has been mentioned before, two of the lumber mills that supplied lumber to San Francisco in the gold rush days were located in this valley. One of the first wood houses built in Alameda County is still standing at the entrance to the park. At this site, some few exciting and surrounding garden have reached an amazing stage of growth. Many of the stumps of the old Redwood trees that were cut in the 1850's are still evident, some of them of unbelievable size. It is proposed to develop the park's educational value by calling attention to these various points of interest.

Further study and research may produce more points of interest than are evident at this time, and they will be included in future reports.

# AIRPLANE VIEW - 3 REDWOOD CANYONS

TOP CENTER - REDWOOD CANYON WITH PIEDMONT HILLS CLUB  
and TRAIL LEADING TO REDWOOD PEAK.  
RIGHT TOP - SEQUOIA PARK  
EXTREME RIGHT - SKYLINE BLVD. WITH INTERWOVEN ROADS  
CENTER AREA - WITH DENSE REDWOOD GROVES

( LOOKING TOWARD OAKLAND )



LOWER CENTER - SAN LEANDRO CANYON WITH MORAGA ROAD AND  
SACRAMENTO SHORTLINE THROUGH CANYON.  
LOWER LEFT - ROAD ON TO MORAGA.  
UPPER LEFT - ROAD AROUND LAKE SAN LEANDRO

W  
E







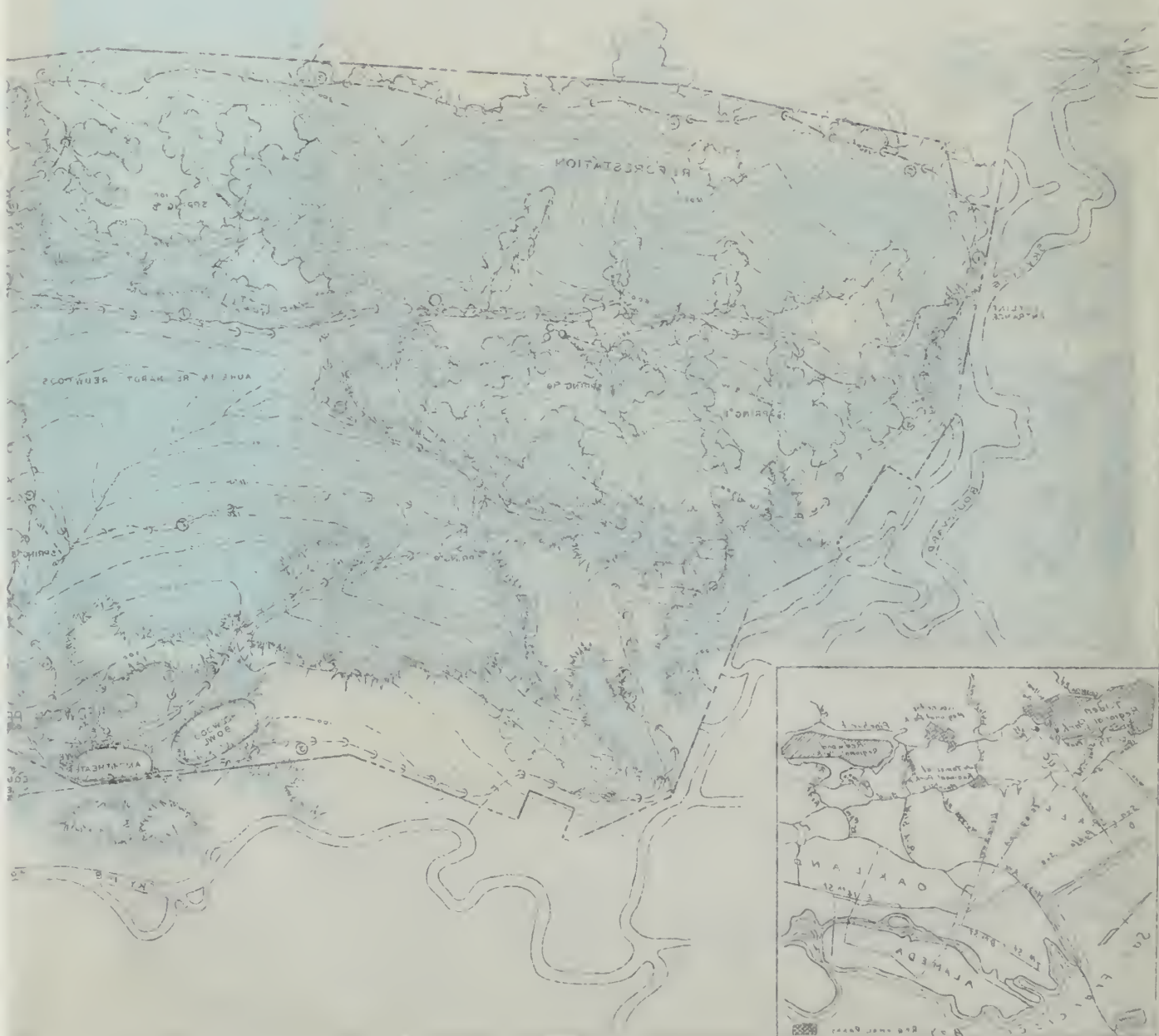
LEGEND

EXISTING	PROPOSED
PAVED ROADS	GRADED OR GRAVELED
TRUCK TRAIL	BRIDLE TRAIL
BOUNDARY LINE	POWER LINE
TELEPHONE LINE	WATER PIPE LINE
BUILDINGS	AREAS UNDER CONSIDERATION FOR RECREATION PICNICS ETC
INCINERATOR	FENCE
EVERGREEN	DECIDUOUS
CHAPARRAL	



CALIFORNIA  
EAST BAY REGIONAL PARK DISTRICT  
IN COOPERATION WITH  
UNITED STATES  
DEPARTMENT OF THE INTERIOR  
NATIONAL PARK SERVICE

DRAWN BY	REDWOOD REGIONAL	PLAN NO.
DESIGNED BY	PARK	SCALE 1"=400'
CHECKED BY	MASTER PLAN	DATE
PREPARED & APPROVED BY	<i>Edith M. Wood</i>	DATE 2/15/39
RECOMMENDED	STATE PARK AUTHORITY	DATE
APPROVED	INSPECTOR	DATE
	REGIONAL DIRECTOR	



ROUND TOP  
REGIONAL PARK

225 ACRES

FAVORITE HIKING AND RIDING SPOT  
WHICH COMMANDS A VIEW OF  
MOUNTAINS, VALLEYS, & SEA.









ROUND TOP REGIONAL PARK

EAST BAY REGIONAL PARK DISTRICT

(REVISED 2/16/39)

I. BRIEF HISTORY AND DESCRIPTION:

A. Round Top Park lies just back of the first row of hills at the east boundary of Oakland, in Contra Costa County. It contains approximately 227 acres. A portion of this acreage crosses the hills and lies on the west slope overlooking Piedmont and the Bay Area.

This area, which previously belonged to the Water District has been included in reports recommending the acquisition of certain water district lands, by various interested agencies. First the Olmsted report in 1929 and again in 1936 by the National Park Service. In 1935 the East Bay Regional Park District contracted with the East Bay Municipal Utility District for the purchase of this area for recreational purposes.

B. The Park area contains five distinct types of cover:-

(1) Grass covered slopes.

(2) Large groups of Bays and a scattering of Oaks in the canyons, some willow growth exists along the creek bottoms.

(3) Chapparal covers much of the area and is composed principally of Poison Oak.

(4) Plantings of Eucalyptus were made over much of the area for commercial purposes, many years ago. Few groups of them are left, however, as much of the growth has been cut and the severe frosts and snow of a few years back, accounted for many more. All these trees, however, have sent out sucker growth from the roots which has attained considerable size.

(5) The remainder of the area is taken up with groups of Monterey Pines which have stood up well and have been planted long enough to have made fine sized trees. Many seedlings have started from these groves and are in various stages of growth.

C. Present access to the park area is from Skyline Boulevard on the southwest side. The Water District built some years ago, a three room bungalow at this entrance, for the convenience of the firewarden. A fire lookout tower has been established on Round Top Peak (elevation 1750) and commands a fine view of all the East Bay Area and much of the back country. Some planting was done around the bungalow and entrance, using various domestic trees and shrubs.

ROUND TOP REGIONAL PARK  
EAST BAY REGIONAL PARK DISTRICT  
(REVISED 2/16/39)

I. BRIEF HISTORY AND DESCRIPTION:

A. Round Top Park lies just back of the first row of hills at the east boundary of Oakland, in Contra Costa County. It contains approximately 227 acres. A portion of this acreage crosses the hills and lies on the west slope overlooking Piedmont and the Bay Area.

This area, which previously belonged to the Water District has been included in reports recommending the acquisition of certain water district lands, by various interested agencies. First the Olmsted report in 1929 and again in 1936 by the National Park Service. In 1935 the East Bay Regional Park District contracted with the East Bay Municipal Utility District for the purchase of this area for recreational purposes.

B. The Park area contains five distinct types of cover:-

- (1) Grass covered slopes.
- (2) Large groups of Bays and a scattering of Oaks in the canyons, some willow growth exists along the creek bottom
- (3) Chaparral covers much of the area and is composed principally of Poison Oak.
- (4) Plantings of Eucalyptus were made over much of the area for commercial purposes, many years ago. Few groups of them are left, however, as much of the growth has been cut and the severe frosts and snow of a few years back, accounted for many more. All these trees, however, have sent out sucker growth from the roots which has attained considerable size.

(5) The remainder of the area is taken up with groups of Monterey Pines which have stood up well and have been planted long enough to have made fine sized trees. Many seedlings have started from these groves and are in various stages of growth.

C. Present access to the park area is from Skyline Boulevard on the southeast side. The Water District built some years ago, a three room bungalow at this entrance, for the convenience of the firemen. A fire lookout tower has been established on Round Top Peak (elevation 1750) and commands a fine view of all the East Bay area and much of the back country. Some planting was done around the bungalow and entrance, using various domestic trees and shrubs.

D. A road was built at the time the tower was erected in order to get materials to the peak. Since the tower has been in use, this road has been used for service and access to the peak by the firewarden. It will serve the park needs for a truck trail in fire prevention and servicing the upper picnic area #2.

E. A picnic area was developed near the entrance in the Eucalyptus grove but has long since fallen into disrepair and needs development. There are no level areas available for extensive play.

F. The present water supply is from a spring located near the eastern corner of the park. This was developed at one time in the past and a sizeable flow was the result. The old line running to the bungalow is in bad shape and needs replacing.

G. The closest and most direct access from Metropolitan Oakland is on Thornhill Road which leads into Montclair District and Mountain Boulevards back of Piedmont.

## II. RECOMMENDATIONS OF THE E. B. R. P. D. AS TO DEVELOPMENT POSSIBILITIES:

A. For various reasons, it is not recommended to develop this area for intensive recreation. The smallness of the area is such that extensive development is not possible. If in the future, acquisition of Siesta Valley and other areas on the west should tie this area to Tilden Park, and the acquisition of Bridges Canyon and other areas on the east would prolong the chain, this area would become a link of that chain. Even so, the topography prohibits concentrated play area development, with the exception of the areas as shown to be developed on the master plan, the remainder of the area is not adaptable for use except as hiking, horseback riding and picnicking.

We recommend that encouragement be given to hikers and horseback riders as the area is well adapted for this form of recreational activity.

## III. CIRCULATION:

### A. Existing.

#### 1. Road System

(a) Grizzly Peak Boulevard and the Skyline Boulevard both approach the Park from the northwest. Tilden Park along these routes is about four miles distance. These two arteries intersect near the present entrance to the Park and continue south as the Skyline Boulevard to Redwood Canyon (Bridges Canyon) about five miles away.

(b) Near the intersection of Grizzly Peak Boulevard and Skyline Boulevard, Elverton Drive takes off of the Skyline Boulevard and runs southwest down the western slope

D. A road was built at the time the tower was erected in order to get materials to the peak. Since the tower has been in use, this road has been used for service and access to the peak by the fire department. It will serve the same needs for a long time in fire prevention and extinguishing. The upper portion of the road is shown on the map.

E. A picnic area was developed near the entrance in the vicinity of the tower and has been used for picnicking and other recreation. There are no level areas available for extensive play.

F. The present water supply is from a spring located near the eastern corner of the park. This was developed at one time in the past and a suitable flow was the result. The old line running to the powerhouse is in bad shape and needs replacing.

G. The present and past direct access from Westwood to the park is on the road which leads into the park. District and Township boundaries are shown on the map.

## II. RECOMMENDATIONS OF THE BOARD OF SUPERVISORS TO THE DISTRICT BOARD OF SUPERVISORS:

1. For various reasons, it is not recommended to develop this area for intensive recreation. The easiness of the area is such that extensive development is not possible. If in the future, acquisition of the area to Miller Park and other areas on the west should be considered, the acquisition of Miller Park and other areas on the east would prolong the chain, but this would occur a link of that chain. Even so, the topography prohibits extensive play area development, with the exception of the areas shown as to be developed on the water plan, the possibility of the area is not desirable for use except as hiking, horseback riding and picnicking.

It is recommended that encouragement be given to hiking and horseback riding as the area is well adapted for this form of recreational activity.

## III. DISCUSSION:

### A. Existing:

#### 1. Road System

(a) Miller Park Boulevard and the Miller Boulevard are shown on the map. The road from the southeast, Miller Park Boulevard, is shown as a road that runs through the park. The road from the northwest, Miller Boulevard, is shown as a road that runs through the park. The road from the east, Miller Boulevard, is shown as a road that runs through the park. The road from the west, Miller Boulevard, is shown as a road that runs through the park.

(b) Near the intersection of Miller Park Boulevard and Miller Boulevard, River Drive takes off to the west. Miller Boulevard runs southeast from the western side of the intersection of Miller Park Boulevard and Miller Boulevard.

of the hills. Shortly below Skyline Boulevard Thornhill Road branches off of Elverton Drive and continues south west to Montclair (an Oakland Suburb) and meets Mountain Boulevard about two miles distant. Mountain Boulevard is being developed as a through arterial for quick access from Berkeley to East Oakland.

Both Elverton Drive and Thornhill Road are gravelled and average about 15 feet in width and form one boundary of the park area. Their grade is very steep (approximately 15%) and they have many sharp turns. It is doubted if these streets will ever be improved as the adjoining property is not adaptable to residential sites.

(c) The only road in the park proper is the existing service road from the entrance to the Lookout tower. It is recommended that a gate be placed at the lower end and this road closed to general traffic. In addition to serving as a truck trail, this road will be used as a trail for hikers and horse-back riders who wish to gain the peak.

(d) There is an old abandoned and obliterated road bed which at one time left the entrance and continued north west on park land on down the canyon. This left park property near the northwest corner and continued down to meet the tunnel road near the east entrance of the Broadway Tunnel. Should this adjacent property and Siesta Valley be acquired to joining Round Top with Tilden Park, this road might be rebuilt to give access and fire control to the Park lands.

## B. Proposed.

### 1. Trail System existing

(a) Foot trails - none developed.

(b) Horse trails - none developed.

### 2. Trail system proposed

(a) Horse trail #1 to go southeast from entrance down main canyon, up the other side through Pine grove and on up to the peak. From there, it will lead northwest from the peak, around the corner of the property, down through the small canyon of Bays, and back up the main canyon to the entrance. Any horsetrails outside the area will no doubt enter the park near the front entrance so this point may serve as a means of access.

This horse trail will also be used by pedestrians. Because of the smallness of the area, there is no need for separation of foot and horse trails.

(b) Trail #2 for foot traffic to be constructed from the entrance and leading in as direct a route as possible to the summit of the peak.



of the hills. Shortly below Sylvia Boulevard Thornhill Road branches off of Riverston Drive and continues south east to Mountain (an Oldland Suburb) and meets Mountain Boulevard about the same distance. Mountain Boulevard is being developed as a through arterial for quick access from Berkeley to East Oakland.

Both Riverston Drive and Thornhill Road are traveled and averaged about 15 feet in width and form one boundary of the park area. Their grade is very steep (approximately 15%) and they have many sharp turns. It is doubtful if these streets will ever be improved as the adjoining property is not suitable for residential sites.

(c) The only road in the park proper is the existing service road from the entrance to the Lookout tower. It is recommended that a gate be placed at the lower end and this road closed to general traffic. In addition to serving as a trail, this road will be used as a trail for hikers and horse-back riders who wish to gain the peak.

(d) There is an old abandoned and obliterated road bed which at one time left the entrance and continued north west on park land on down the canyon. This left park property near the northwest corner and continued down to meet the tunnel road near the east entrance of the Broadway Tunnel. Should this adjacent property and State Valley be acquired so that it joins with this park, this road might be rebuilt to give access and fire control to the Park lands.

## B. Proposed.

### 1. Trail System Existing

(a) Foot trails - none developed.

(b) Horse trails - none developed.

### 2. Trail System Proposed

(a) Horse trail #1 to go southeast from entrance down main canyon, up the other side through pine grove and on up to the peak. From there, it will lead northwest from the peak, around the corner of the property, down through the small canyon of days, and back up the main canyon to the entrance. Any parasitism outside the area will no doubt enter the park from the front entrance on this point way serve as a source of horses.

This horse trail will also be used by pedestrians. Because of the ruggedness of the area, there is no need for separation of foot and horse trails.

(b) Trail #2 for foot traffic to be constructed from the entrance and leading in a direct route as possible to the summit of the peak.

#### IV. UNDEVELOPED AREAS

##### A. Existing

1. Wild areas - none in a strict interpretation - to the average visitor any of the deeper canyons are "wild"
2. Scenic areas.
  - (a) The view from Round Top Peak is certainly one of scenic beauty as one can see the entire Bay Area and much of the back country for a distance of several miles.
  - (b) Groves of native Bay and heavily wooded Canyons.
  - (c) Wild life - quail, rabbits and other small wild life abound.
  - (d) Botanic interest - the park contains much native growth interesting to botanists. One group of Mahonia Pinnata (California Barberry) near the peak is unusual.

##### B. Proposed

- (a) It is hoped that the East Bay Regional Park District May acquire that area just southeast of this Round Top Park. It has been said by several well known Botanists that in this small area is one of the most diversified collections of native plant material in this part of the State.
- (b) Possible extension of park area may add to the various existing interests.

#### V. PUBLIC UTILITIES

##### A. Existing

1. Water system - no outside sources of supply, present bungalow served from springs.
2. Sewage - no outside facility - present bungalos is serviced with a septic tank installation.
3. Garbage disposal - small incinerator burns trash and cans are buried.
4. Telephone system - the phone line to the bungalow comes from wires across Skyline Boulevard. A line runs up the hill on wood poles to service the fire lookout station.
5. Power system - the Pacific Gas & Electric line enters the property on the northwest and is carried on wooden poles to the lookout station. One line comes down on the telephone poles to service the bungalow.

IV. UTILITIES

A. Existing

- 1. Wild areas - none in a strict interpretation - to the average visitor any of the deeper canyons are "wild"
- 2. Waste areas.
- (a) The view from Round Top Peak is certainly one of scenic beauty as one can see the entire Bay Area and much of the Coast Range for a distance of several miles.
- (b) Groves of native Bay and heavily wooded Canyons.
- (c) Wild life - quail, rabbit and other small wild life abundant.
- (d) Botanic interest - the pine contains much native growth interesting to botanists. One group of Minnie Winters (California Barbary) near the peak is unusual.

B. Proposed

- (a) It is hoped that the East Bay Regional Park District may acquire that area just southeast of the Round Top Peak. It has been said by several well known botanists that in this small area is one of the most diversified collections of native plant material in this part of the State.
- (b) Possible extension of park area may add to the various existing interests.

V. PUBLIC UTILITIES

A. Existing

- 1. Water system - no outside sources of supply, present municipal water from springs.
- 2. Sewer - no outside facility - present sewage is received with a septic tank installation.
- 3. Garbage disposal - well maintained dump truck and one car burning.
- 4. Telephone system - the phone line to the bureau comes from the local exchange building. A line runs to the hill on wood poles to service the fire lookout station.
- 5. Power system - the electric line carries the power to the lookout station. One line comes down on the telephone poles to service the lookout.

## B. Proposed

1. Water system - a development of the upper spring should easily provide enough water for the park needs. It is proposed to install a  $1\frac{1}{2}$ " galvanized iron pipe line (approximately 1000 feet) with a gravity flow down to a 2000 gallon concrete storage tank located in a small ravine below the other spring. This second spring promises some flow of water and the two combined should insure ample water supply.

From this storage tank, it is proposed to pump to a smaller storage tank located near Picnic area #3 (approximately 1000 feet) which will service the upper area. The gasoline pump and upper storage tank are to be supplied by the Regional Park District. It is suggested that a check valve be installed above the pump so that when the upper tank is full, and the pump not running, the lower picnic area will be supplied by pressure from the top of the peak, and not gravity flow from the lower storage tank as this would be so slight.

From the main storage tank it is proposed to continue the  $1\frac{1}{2}$ " main to the main entrance (approximately 1400 feet). This will service the caretakers bungalow, Picnic Area #1, the proposed latrine, and the secondary picnic area to the right of the entrance.

2. Sewage System - One dry pit type latrine is recommended for Picnic Area #2.

A stone type flush latrine is to be constructed to serve the entrance and Picnic Area #1, and the sewage outlet should serve the caretakers bungalow as well.

3. Garbage Disposal - An incinerator is to be constructed to take care of garbage disposal, as located on the plan.

4. Telephone system - no need

5. Power system - no need.

6. Miscellaneous - wherever the pipe line is near horse-trails, horsetroughs are recommended to be built.

## VI. DEVELOPED AREAS

#1

A. Picnic Areas - Located near the entrance in the dense grove of Eucalyptus which should be thinned somewhat. It is recommended that this area be constructed to accommodate a maximum of 100 people and to be supplied with such tables, western-type fireplaces, drinking fountains and taps, etc., for the convenience and use of such a number. Some of this equipment should be placed to the right of the entrance in the Pine thickets as shown on the plan.

#2 Located at the summit of the peak on Water Company land. It is recommended that this area be constructed to accommodate a maximum of 50 people and supplied with such tables and so forth as is necessary.

E. Proposed

1. Water System - A development of the water system should be made to provide enough water for the year needs. It is proposed to install a 15" water main from the (main) main line (1000 feet) with a capacity flow from 2 to 3000 gallons per minute. This water will be used for a well located below the main line. This water will be used for the year needs.

From this storage tank, it is proposed to pump to a smaller storage tank located near the main line (approximately 1000 feet) which will service the upper area. The smaller pump and upper storage tank are to be supplied by the Regional Water District. It is suggested that a small water tank be installed above the pump so that when the pump starts to run and the pump is running, the lower storage tank will be supplied by pressure from the top of the tank, and not gravity flow from the lower storage tank as this would be an

From the main storage tank it is proposed to continue the 15" main to the main entrance (approximately 1000 feet). This will service the entrance driveway, picnic area, the proposed latrine, and the secondary picnic area to the right of the entrance.

2. Sewage System - One day - the type latrine is recommended for picnic area #2.

A stock type flush latrine is to be constructed to serve the entrance and picnic area #1, and the sewage outlet should serve the entrance building as well.

3. Sprinkler System - An installation is to be constructed to the entrance of picnic area #1, as located on the plan.

4. Telephone System - No need

5. Power System - No need.

6. Miscellaneous - wherever the pipe line is near houses, etc., appropriate measures should be taken.

VI. DEVELOPMENT PLAN

#1

1. Picnic Area - Located near the entrance in the dense grove of Douglas fir should be planned accordingly. It is recommended that this area be restricted to accommodate a maximum of 100 people and be supplied with such things as picnic tables, benches, etc. For the convenience of the picnic area, a small building should be placed to the right of the entrance in the picnic area as shown on the plan.

2. Location of the picnic area on the plan is shown. It is recommended that this area be restricted to accommodate a maximum of 50 people and supplied with such things as picnic tables, etc. as necessary.

B. Vehicular areas - A parking area is to be constructed near the caretaker's cottage at the entrance to accommodate approximately 50 cars.

### C. Plantings

1. Some clean-up work is necessary in the groves of Bays and other groves where the branches were broken down by the snow of a few years back. This debris presents a fire hazard in its present condition.

2. It is recommended that in the few groves of original Eucalyptus still standing, that many of the trees be eliminated to destroy the straight lines in which they were planted, to open vistas and meadow effects and to give the remaining trees some further chance to develop.

It has been proven through the results of the last two freezes that the Eucalyptus is not a practical tree for this certain park area. The major part of the trees were frozen ~~from~~ clear back and have sent up sucker growth from the stumps. The Monterey Pines, on the other hand, withstood the assault and with the exception of a few branches snapping off, there was no apparent damage.

As this area is especially adapted to the growth of these Pines, and as these Park lands needsome reforestation, it is recommended that all existing eucalyptus stumps be poisoned and Monterey Pines be planted to supplement the existing Pines and to replace the Eucalyptus wherever needed

3. Additional planting of minor quantity to renaturalize some areas.

3. Vertical lines - a vertical line is to be constructed near the center of the page at the distance of approximately 20 mm.

C. Findings

1. Some clean-up work is necessary in the grooves of the other grooves where the samples were broken down by the use of a few years back. This fabric presents a fine pattern in its present condition.

2. It is recommended that in the few grooves of original condition still remaining, that part of the trees be eliminated to destroy the vertical lines in which they were placed. On open areas and nearby effects and to give the remaining trees and further chance to develop.

It has been observed through the results of the last two trees that the vertical lines are not a vertical line in this certain part area. The major part of the trees are broken down and have not up another growth from the stump. The vertical lines on the other hand, still stand the same and with the exception of a few branches coming off, there was no apparent damage.

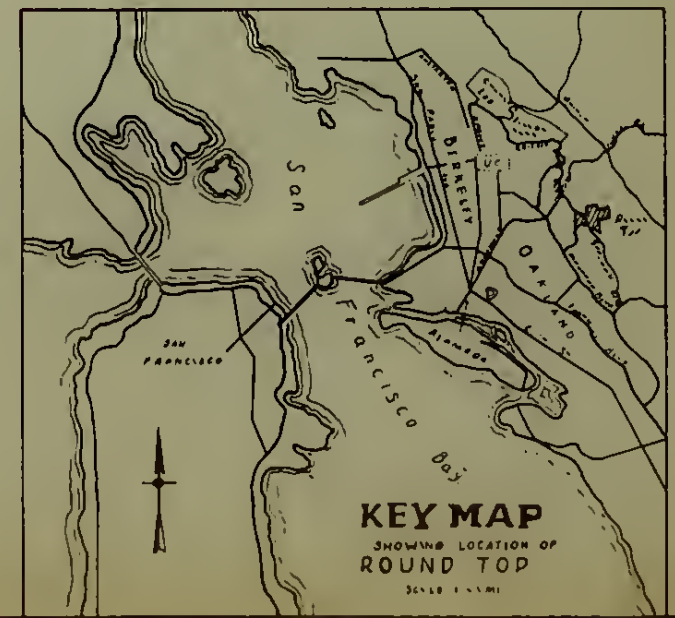
In this area is especially adapted to the growth of these trees, and as there are many trees in this area, it is recommended that all existing vertical lines be removed and that the trees be planted to supplement the existing trees and to replace the vertical lines wherever needed.

D. Additional planting of minor quantity to reestablish area.



**LEGEND**

	EXISTING	PROPOSED
TRUCK TRAILS	--- --- --- ---	--- --- --- ---
PAVED ROADS	====	====
BOUNDARY LINE	-----	-----
HORSE TRAILS	--->---	--->---
WATER LINE	---(H)---	---(H)---
FOUNTAINS	---(F)---	---(F)---
DISPOSAL BED	---(S)---	---(S)---
TABLES	■	■
DISPOSAL TANK	---(S)---	---(S)---
LATRINE	▲	▲
LOOKOUT TOWER	⊙	⊙
OTHER GROWTH	~	~
CONIFEROUS	~	~
B. PIT & TOWERS	■	■
HORSE TROUGH	HT	HT
FOOT TRAIL	---	---
POWER LINE	---(P)---	---(P)---
COUNTY BOUNDARY LINE	---	---
PARKING AREA	---	---



UNITED STATES  
DEPARTMENT OF THE INTERIOR  
NATIONAL PARK SERVICE  
COOPERATING WITH  
CALIFORNIA  
EAST BAY REGIONAL PARK DISTRICT


**ROUND TOP PARK  
MASTER PLAN**

DRAWN BY T. A. MERRITT	PLAN MET. CO. NO. EBR-77-1-2 SCALE 1:200 SP-33 DATE 3-6-39
DESIGNED BY ARTHUR S. HYDE	
CHECKED BY	
APPROVED BY <i>Elliot M. Vail</i> REGIONAL PARK AUTHORITY	DATE
RECOMMENDED INSPECTOR	DATE
APPROVED REGIONAL DIRECTOR	DATE





COASTAL  
STATION



LAKE TEMESCAL  
REGIONAL PARK

50 ACRES

LOCATION OF THE PARK OFFICES  
IN THE HEART OF THE EAST BAY  
REGIONAL PARK DISTRICT; USED  
INTENSIVELY FOR SWIMMING,  
BOATING AND FISHING







LAKE TEMESCAL REGIONAL PARK  
EAST BAY REGIONAL PARK DISTRICT  
MASTER PLAN

1. BRIEF HISTORY AND LOCATION:

In 1864, when Oakland was but a village needing water, a dam was built to form a reservoir on Temescal Creek. Chinese Coolies carried the dirt in straw baskets on their heads to build this earth filled dam. The lake, so created, was later named "Temescal" after the Indian Chief who headed the band of Indians that roamed these hills, "Chief Temescal".

The many springs running all year round fed the lake and made it the principal source of water for many years for the East Bay Cities. When the hill district surrounding the lake became densely populated, in 1930, it was abandoned as a reservoir.

In 1936 the Regional Park District purchase the lake from the Utility District.

It is situated in the foothills of Oakland within ten minutes ride from the business district and is on the Lincoln Highway. It is in the center of the Regional Park lands, which makes it admirably suited as an administration headquarters for the Regional Park District.

The park contains 30 acres of fresh water, 10 acres of level land and 10 acres of wooded slopes.

2. SPORTS:

(1) The lake is stocked with fish by the California State Fish and Game Commission, and is open for fishing.

(2) A 300 foot floating wharf is used by the anglers for flycasting.

(3) Row boats and canoes are rented.

(4) The principal sport is swimming. The fresh spring water that feeds the lake, together with its sheltered and easily accessible location, has made the lake the most popular outdoor swimming beach in Northern California. 5000 to 6000 bathers have used the swimming facilities in a single day.

LOCAL HISTORICAL SOCIETY  
LOCAL HISTORICAL SOCIETY  
LOCAL HISTORICAL SOCIETY

I. EARLY HISTORY AND LOCATION:

In 1888, when Oakland was still a village, the  
first Chinese Coolies arrived in  
this area to work on the  
railroad. The name, as  
mentioned in the local history  
of Oakland, "Oakland",  
was given to the town by  
the Chinese Coolies.

The early history of Oakland  
is closely connected with  
the railroad. The first  
settlers came to the town  
in 1850, and the town  
was named "Oakland" in  
1852.

In 1850 the National Park  
District was established  
over the town of Oakland.

It is situated in the  
vicinity of Oakland  
and is one of the most  
beautiful spots in the  
vicinity of Oakland.

The town contains 30 acres  
of level land and 10 acres  
of wooded slopes.

2. HISTORY:

(1) The town is situated  
in the vicinity of Oakland  
and is one of the most  
beautiful spots in the  
vicinity of Oakland.

(2) The town is situated  
in the vicinity of Oakland  
and is one of the most  
beautiful spots in the  
vicinity of Oakland.

(3) The town is situated  
in the vicinity of Oakland  
and is one of the most  
beautiful spots in the  
vicinity of Oakland.

(4) The town is situated  
in the vicinity of Oakland  
and is one of the most  
beautiful spots in the  
vicinity of Oakland.

(5) There are picnic grounds with outdoor cook stoves.

(6) A girls camp and lodge was built by the Kiwanis Club for any groups of girls in the District who are properly organized.

(7) There are two playfields large enough for soft ball, one playfield suitable for football and baseball.

### 3. DESCRIPTION:

The west slope is covered with native trees and shrubs, principally Live Oak, Willows and Laurels. Ceanothus, Cascara, Blackberry, Toyon and Poison Oak bushes are found in profusion.

The eastern and northern slopes, which were badly marred by the construction of the two main cross-town arterials, have been partly healed by planting. The Girl Scouts and Camp Fire Girls have planted hundred of Pines, Toyons, Redwood and Cherry Trees which are thriving and are rapidly covering the scars.

The Administration Building is situated on the shores of the Lake, it serves four principal needs; 1. offices of the District; 2. Recreation Hall with kitchen; 3. Dressing Rooms with Lockers; 4. An eating concession.

There are two beautiful water falls, one at the eastern end and the other at the southern end of the lake.

### 4. IMPROVEMENTS:

A few minor improvements are under way to make this Regional Park complete.

1. Grading of play fields.
2. Covering of silt on the athletic field for lawn.
3. Planting of flowers, trees and shrubs.
4. Grading the entrance roads and all trails.
5. Rock walls to prevent slides.
6. Enlarge the beach.
7. Plant the creek with moss covered rock, ferns and Willows.



(6) There are private grounds with kitchen cook  
stoves.

(6) A girls' club and lodge was built by the  
Kiwanis Club for the purpose of girls in the  
District who are properly organized.

(7) There are two playgrounds large enough for  
soft ball, one playfield suitable for football  
and baseball.

#### 3. DESCRIPTION:

The west slope is covered with native trees and  
shrubs, principally Live Oak, Willow and Laurel.  
Cecropia, Cecropia, Elaeagnus, Toyon and Yucca  
are found in profusion.

The eastern and northern slopes, which were badly  
eroded by the construction of the two main roads,  
have been partly healed by planting  
Live Oak and Live Oak. The Live Oak have planted  
hundreds of them, Toyon, Redwood and Cherry Trees  
which are thriving and are rapidly covering the  
slopes.

The Administration Building is situated on the  
north of the lake, it carries four principal  
roads; 1. Office of the District; 2. Reception  
Hall with kitchen; 3. Messing Room with lockers;  
4. In setting construction.

There are two beautiful water falls, one at the  
eastern end and the other at the southern end of  
the lake.

#### 4. IMPROVEMENTS:

A few minor improvements are under way to make  
this beautiful lake complete.

1. Grading of play fields.
2. Grading of site on the athletic field for lawn.
3. Planting of flowers, trees and shrubs.
4. Fencing of the entrance roads and all trails.
5. Road will be paved.
6. Enlarge the beach.
7. Plant the creek which was covered rock, trees  
and willows.







EAST BAY REGIONAL PARK DISTRICT		
LAKE TEMESCAL		
Drawn by: W.B.S.	MASTER PLAN	Scale: 1" = 100'
Date: 8-8-39		Designed by:
Approved:	<i>Elmer M. Vail</i>	Date: 8/12/39



## MISCELLANEOUS

MAP OF PROPOSED PARK RESERVATIONS BY  
OLMSTED - HALL  
1930

---

CONTOUR MAP OF REGIONAL PARK DISTRICT  
CHESELEY BONESTELL

---

FIRE CONTROL PLAN AND VISIBILITY MAP OF  
EAST BAY PARK LANDS

FOR FURTHER DETAILED STUDIES REFER TO VOLUME II  
GENERAL FIRE PLAN BY WALKER B. TILLEY  
SUBMITTED MARCH 1936

BY THE  
STATE PARK DIVISION  
OF THE  
NATIONAL PARK SERVICE
















---

REPORT OF PROPOSED PARK RESERVATIONS BY  
OLMSTED - HALL  
1930

---



**KEY**

-  Main Highways.
-  Existing Roads or Trails.
-  Proposed Roads or Trails.
-  Boundary Lines (Existing or Proposed.)
-  Municipality boundaries.
-  District lands reserved for Reservoirs and Watersheds.
-  District lands recommended for Park Reservations.
-  District lands not included in proposed Reservations.
-  Private lands needed to complete boundaries of Park Reservations and Parkways.
-  Public Parks, Country Clubs, Colleges, & Institutions, and other areas of somewhat general use.
-  Other land owned by district.
-  Photograph location
-  Land parcel as described
-  Approach to park lands
-  Site for service center




EAST BAY MUNICIPAL UTILITY DISTRICT  
OAKLAND - CALIFORNIA  
**PROPOSED EAST BAY PARK RESERVATIONS**

SCALE OF MILES  
1/4 3/8 1/2 3/4 1 1 1/4 1 1/2 2 3/4 3

OLMSTED BROTHERS LANDSCAPE ARCHITECTS  
SEPTEMBER 1930  
FILE NO. 6093 PLAN NO. 9





EAST W. PARKLAND DISTRICT









**PLAN FOR THE EAST BAY**  
Prepared by the City Engineer for  
The City of Berkeley, California  
For the use of the Board of Supervisors

Approved by the Board of Supervisors  
This 10th day of August 1950

*City of Berkeley  
City Engineer*

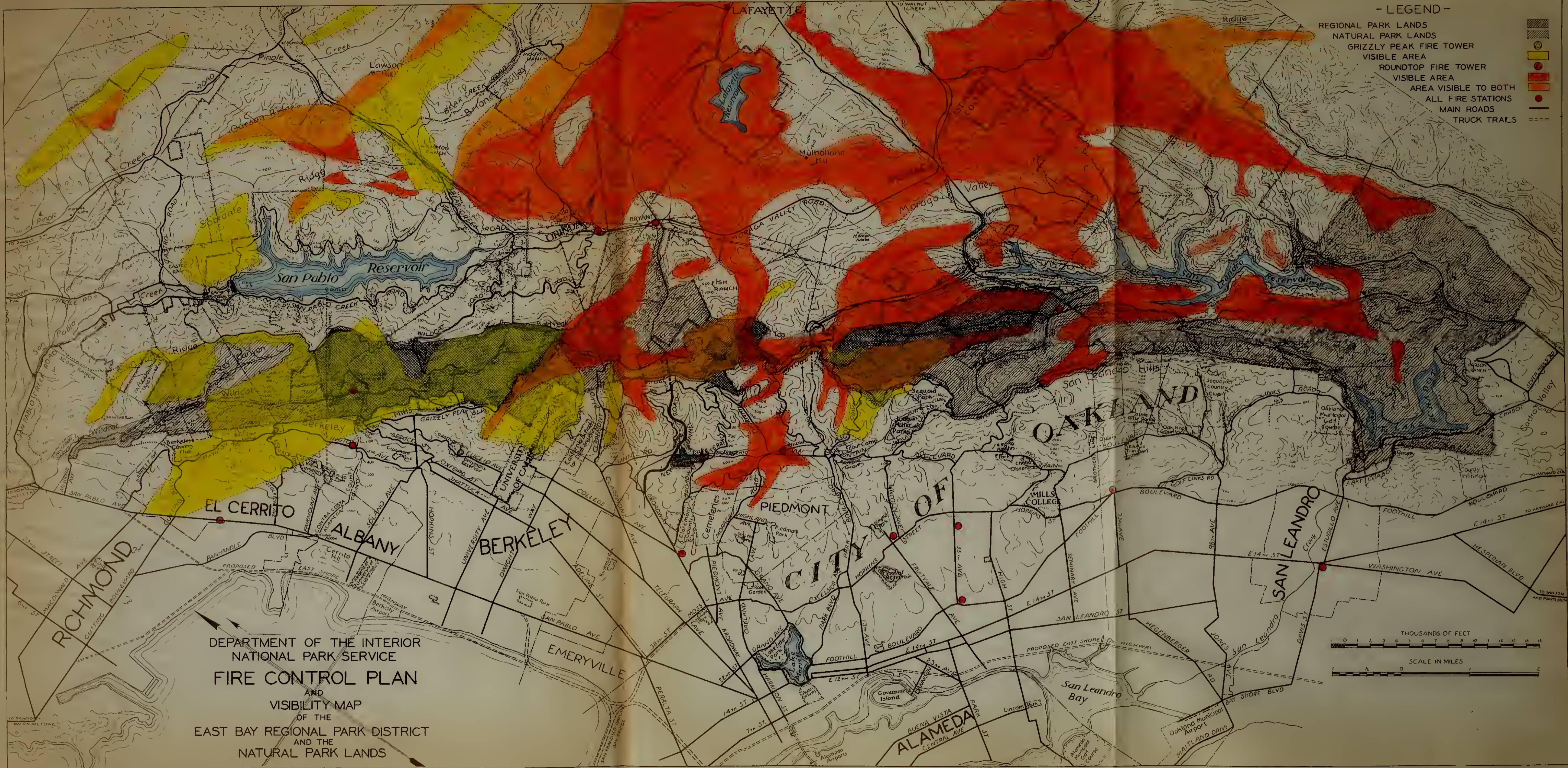
*NOEL I.*



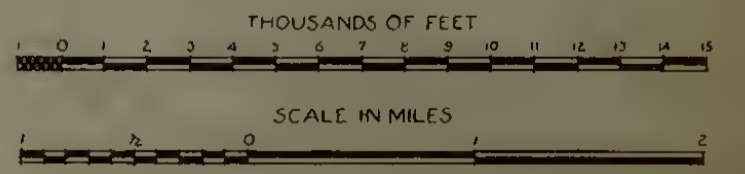


- LEGEND -

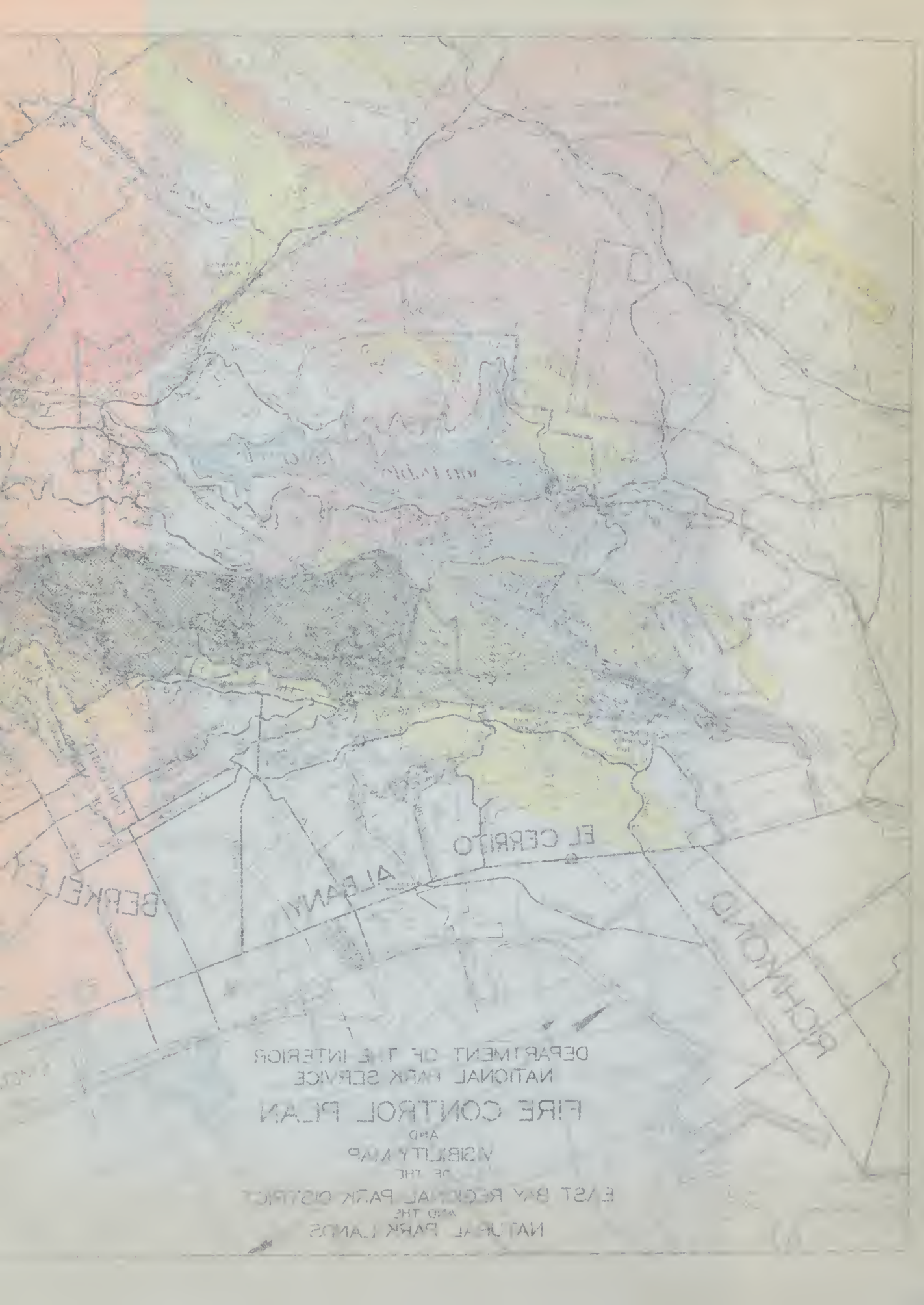
- REGIONAL PARK LANDS
- NATURAL PARK LANDS
- GRIZZLY PEAK FIRE TOWER  
VISIBLE AREA
- ROUNDTOP FIRE TOWER  
VISIBLE AREA
- AREA VISIBLE TO BOTH  
ALL FIRE STATIONS
- MAIN ROADS
- TRUCK TRAILS



DEPARTMENT OF THE INTERIOR  
 NATIONAL PARK SERVICE  
**FIRE CONTROL PLAN**  
 AND  
 VISIBILITY MAP  
 OF THE  
 EAST BAY REGIONAL PARK DISTRICT  
 AND THE  
 NATURAL PARK LANDS







NATURAL PARK LANDS  
AND THE  
EAST BAY REGIONAL PARK DISTRICT  
OF THE  
VISIBILITY MAP  
AND  
FIRE CONTROL PLAN  
NATIONAL PARK SERVICE  
DEPARTMENT OF THE INTERIOR

BERKELEY


ALBANY

EL CERRITO

RICHMOND



REDWOOD COUNTY-  
FIRE PREVENTION  
DISTRICT ~ ~ ~



# PROPOSED PARK RESERVATIONS



*Upper end of Lake Chabot from Chabot Road, showing fine inland park scenery that should be preserved and controlled for enjoyment.*

FOR  
EAST BAY CITIES  
(CALIFORNIA)

1930

# List of Sponsors of the East Bay Regional Park Association at Time of Publication



- |  |   |  |  |   |
|--|---|--|--|---|
| <p>Dr. U. S. Abbott<br/>Louis Aber<br/>W. L. Abrott<br/>Mrs. S. J. Ackerman<br/>C. F. Acree<br/>Charles C. Adams<br/>G. P. Adams<br/>Mrs. G. P. Adams<br/>R. L. Adams<br/>Dr. Herman Adler<br/>Arthur R. Ahlgren<br/>W. J. Aldridge<br/>Carl Alexander<br/>Jas. P. Allen<br/>Mrs. Jas. P. Allen<br/>John J. Allen<br/>Robt. Allen<br/>Modeste Alloo<br/>Rudolph Altrocchi<br/>J. M. Alvarez<br/>H. C. Anderson<br/>Ralph H. Anderson<br/>C. J. Andruss<br/>Louis J. Angeli<br/>Miss Nellie Anton<br/>Eli D. Antoniec<br/>Charles H. Armstrong<br/>Mrs. Helen S. Artieda<br/>D. L. Artis<br/>Miss Lydia Atterbury<br/>John M. Atthowe<br/>Lewis B. Avery<br/>George E. Axtille<br/>Leon C. Babbitt<br/>Dr. S. H. Babington<br/>Dr. William Frederic Bade<br/>George Chester Badger<br/>Miss Edna W. Bailey<br/>Mrs. Henry Bailey<br/>Alfred E. Baker<br/>Frederick S. Baker<br/>James B. Baker<br/>Miss Harriet B. Bakewell<br/>Martin T. Baldwin<br/>Miss Shirley W. Bale<br/>W. L. Ballenger<br/>Oscar T. Barber<br/>A. L. Barker<br/>Miss Mary Barmby<br/>Rev. John Barrett<br/>Mrs. David P. Barrows<br/>Howard H. Barrows<br/>Miss Jeannette Barrows<br/>Miss Ann Little Barry<br/>J. J. Barry<br/>Louis Bartlett<br/>J. G. Bassett<br/>C. D. Bates<br/>Dr. Helen Page Bates<br/>Rev. Dean W. H.<br/>Battershill<br/>Miss Bernice Baxter<br/>Dr. Frank S. Baxter</p> | <p>Howard Baxter<br/>P. S. Beach<br/>George Bean<br/>Charles A. Beardsley<br/>Jas. G. Beaty<br/>J. J. Beaty<br/>T. D. Beckwith<br/>Mrs. Olga Beebe<br/>Mrs. L. K. Beever<br/>R. T. Belcher<br/>Miss Julia A. Martins Belooft<br/>H. J. Bemiss<br/>E. S. Bender<br/>W. A. Benner<br/>Albert N. Benson<br/>Frank A. Berg<br/>John W. Berger<br/>Dr. T. L. Bergemann<br/>Lloyd D. Bernard<br/>C. L. Best<br/>Carl Biedenbach<br/>C. L. Biedenbach<br/>Jack T. Bill<br/>E. R. Billett<br/>Mrs. Addie M. Billings<br/>Miss Dorothy Billings<br/>Miss Margaret Billings<br/>J. W. Bingham<br/>Mrs. J. W. Bingham<br/>Mrs. A. A. Bird<br/>Mrs. F. W. Birtch<br/>F. C. Bishop<br/>Miss Anga M. Bjornson<br/>Dr. Benjamin W. Black<br/>Mrs. Benjamin W. Black<br/>Spens Black<br/>Mrs. Spens Black<br/>Mrs. William Wallace Blair<br/>Anson S. Blake<br/>Mrs. Anson S. Blake<br/>Frances J. Blake<br/>G. W. Blakeman<br/>A. C. Blanchard<br/>Walter C. Blasdale<br/>Rev. J. M. Boaz<br/>Harold Bodington<br/>Dr. G. A. Boehmer<br/>Wallace B. Boggs<br/>H. E. Bolton<br/>Rev. Geo. L. Boroughs<br/>J. N. Borroughs<br/>Mrs. B. W. Bours<br/>J. M. Bracker<br/>Mrs. C. C. Bradfield<br/>Henry Bradley<br/>P. R. Bradley<br/>Paul W. Brannon<br/>M. E. Bratcher<br/>Mrs. Marjorie Breck<br/>Samuel Breck<br/>H. L. Breed<br/>Horace H. Breed<br/>Henry Breen</p> | <p>Father Brennan<br/>John A. Brennan<br/>Edward B. Brewer<br/>Thomas B. Bridges<br/>J. W. Bridwell<br/>Walter M. Briggs<br/>Mrs. Walter M. Briggs<br/>J. C. F. Bright<br/>Mrs. Charles W. Brock<br/>Howard Bronstein<br/>Mrs. Richard C. Brookins<br/>F. A. Brooks<br/>Miss Annie Florence Brown<br/>David E. Brown<br/>Mrs. David E. Brown<br/>Mrs. Walter S. Brown<br/>Warner Brown<br/>Dr. L. E. Browning<br/>Robert Brownlee<br/>J. Allison Bruner<br/>Mrs. H. W. Bryant<br/>W. A. Buckhart<br/>George Budgen<br/>P. G. E. Buechner<br/>John D. Bullock<br/>Miss Minnie Bunker<br/>Mrs. John S. Burd<br/>Burg Bros. Inc.<br/>W. C. Burgess<br/>A. E. Burke<br/>Miss Beatrice Burnett<br/>Miss Margaret Burnham<br/>Mrs. Walter J. Burpee<br/>E. W. Burr<br/>A. S. Burrill<br/>Mrs. Harry R. Burt<br/>J. G. Buttomer<br/>Mrs. J. G. Buttomer<br/>Sheridan Byrne<br/>B. C. Cain<br/>T. E. Caldecott<br/>A. W. Caldwell<br/>Harry H. Caldwell<br/>Mrs. Tsar N. Calfee<br/>George M. Calhoun<br/>Edw. L. Camp<br/>Rev. Harold B. Camp<br/>H. W. Campbell<br/>Arthur M. Carden<br/>R. L. Carey<br/>Forest Carlisle<br/>W. S. Carson<br/>Andrew Cartwright<br/>A. B. Cary<br/>Wm. Cavalier<br/>W. E. Chamberlain<br/>Walter S. Chandler<br/>M. C. Chapman<br/>Rev. O. K. Chenoweth<br/>S. V. Chown<br/>Mrs. G. Wilson Church<br/>Thomas D. Church<br/>Mrs. Thomas D. Church</p> | <p>Mrs. E. S. Clark<br/>Reece Clark<br/>Mrs. Thomas J. Clark<br/>Wellyn B. Clark<br/>Rev. Charles F. Clarke<br/>Mrs. C. C. Clay<br/>Mrs. W. T. Cleverdon<br/>Miss Elizabeth K. Clow<br/>Arthur Cobblestick<br/>LeRoy Coburn, Jr.<br/>Rabbi Rudolph I. Coffee<br/>K. S. Colbie<br/>Wm. E. Colby<br/>C. L. Cole<br/>Mrs. K. A. Cole<br/>Albert S. Colton<br/>Robert F. Connolly<br/>Mrs. C. C. Conrad<br/>Mrs. Danc Coolidge<br/>Miss Mary Cooper<br/>Wm. P. Cooper<br/>Dr. J. G. Corneille<br/>Mrs. J. G. Corneille<br/>Frank V. Cornish<br/>C. J. J. Cox<br/>Ray B. Cox<br/>Miss Viola Cox<br/>Harold H. Cozens<br/>C. S. Cramer<br/>Clarence B. Crane<br/>Miss Anita Crellin<br/>Miss Mary Crellin<br/>Mrs. T. A. Crellin<br/>Miss Cornelia V. N. Cress<br/>Miss Helena Critzer<br/>F. J. Croll<br/>Otis Crooks<br/>Daniel Crosby<br/>Ira B. Cross<br/>W. W. Cross<br/>Mrs. W. V. Cruess<br/>Guy M. Crump<br/>G. A. Cummings<br/>Dr. Ruby Cunningham<br/>A. B. Currier<br/>H. A. Curtis<br/>Miss Jane Isabel Curtis<br/>Thomas Dabagh<br/>Stuart Daggett<br/>Mrs. James Dalziel<br/>N. P. Damianakes<br/>Mrs. I. R. Damon<br/>Hartley Daneke<br/>J. F. Daniel<br/>J. Frank Daniel Jr.<br/>Paul I. Daniels<br/>H. A. Davenport<br/>F. M. Davidson<br/>Albert E. Davies<br/>Charles G. Davis<br/>Charles W. Davis<br/>Curt C. Davis<br/>Earl E. Davis</p> | <p>Gen. Wm. C. Davis<br/>Mrs. Wm. C. Davis<br/>Miss Margaret T. Davis<br/>Albert S. Day<br/>Rev. Richard C. Day<br/>Mrs. Grace E. Deadrich<br/>John A. Deadrich, Jr.<br/>Dr. J. Camp Dean<br/>Mrs. E. R. DeChene<br/>Jerry W. De Cou<br/>George Deethardt<br/>E. I. de Laveaga<br/>H. W. Denhard<br/>Mrs. H. W. Denhard<br/>J. A. Denis<br/>Mrs. Arthur P. Denton<br/>G. M. Derbyshire<br/>Charles Derleth Jr.<br/>Edington Detrick<br/>Mrs. Edington Detrick<br/>Monroe E. Deutsch<br/>Chas. Capp De Wolf<br/>R. Stanley Dollar<br/>Augustin Donovan<br/>Miss Katherine Douglas<br/>Thos. F. Dowd<br/>A. M. Dowling<br/>Dr. Sam R. Downing<br/>M. B. Driver<br/>Aubrey Drury<br/>H. L. Drury<br/>Newton Drury<br/>Chas. E. Dunscomb<br/>Mrs. Laura L. Durgin<br/>D. G. Dye<br/>Mrs. Grace S. Dyer<br/>Thos. C. Eaglesome<br/>Guy C. Earl<br/>Mrs. Guy C. Earl<br/>Carroll Ebright<br/>Ralph Eckert<br/>Geo. A. Edgar<br/>John W. Edgemon<br/>Mrs. Paul Eliel<br/>E. C. Elliott<br/>Mrs. Minerva G. Elliott<br/>Eben B. Ellis<br/>Mrs. Ralph Ellis<br/>Oliver Ellsworth<br/>Ralph R. Eltse<br/>Rev. C. Herschel Emminger<br/>Frank W. Epperson<br/>E. O. Essig<br/>Mrs. E. O. Essig<br/>Roland Esteves<br/>H. J. Eustace<br/>Mrs. H. J. Eustace<br/>Dr. Herbert M. Evans<br/>Perry Evans<br/>Grant L. Fwing<br/>William F. Fwing<br/>Mrs. W. F. Faber<br/>Harry H. Fair</p> |
|--|---|--|--|---|

Vincent C. Faria  
A. C. Faris  
Mrs. Ray W. Farley  
Mrs. H. B. Farnsworth  
Stanley Farrar  
L. P. Farris  
Everett E. Farwell  
Lauren F. Ferguson  
Mrs. W. G. Ferguson  
D. C. Fessenden  
C. P. Finger  
Dozier Finley  
W. H. Fischer  
Miles B. Fisher  
P. M. Fisher  
Ralph T. Fisher  
R. M. Fitzgerald  
Fred A. Flanders  
Dr. Sanford Fleming  
Lloyd J. Fletcher  
Miss Catharine Flinn  
Mrs. Clara E. Flint  
Miss Jose Maria Floares  
Rev. Clarence E. Flynn  
F. E. Forbes  
Dr. John N. Force  
R. C. Force  
Frank Stuart Ford  
Bruno Forsterer  
James H. Fort  
F. W. Foss  
Mrs. W. G. Foster  
Mrs. Miles E. Fox  
W. B. Francis  
Miss Anna Graeme Fraser  
Mrs. Sue L. Fratis  
Verne Frazee  
Mrs. Adeline Frederick  
Harland Frederick  
R. S. French  
Carl M. Friden  
George Friend  
Miss Blanche H. Frost  
Mrs. Carl H. Fry  
John H. Fuller  
Wm. C. Fuller  
Mrs. Wm. C. Fuller  
George B. Furniss  
E. H. Furth  
Frank S. Gaines  
Esson M. Gale  
Howard Gale  
Maj. M. M. Garrett  
Rev. Edgar F. Gee  
Glenn E. Gee  
Charles L. Gibb  
Rev. Thomas T. Giffen  
Mrs. Edith A. Gilbert  
R. E. Gilbert  
Howard Gilkey  
Clark C. Gillis  
Dr. L. H. Ginno  
Willard E. Givens  
Ray H. Glassley  
Monsignor Jos. M. Gleason  
Mrs. Robert A. Glenn  
H. H. Glessner  
Dr. Kate R. Gompertz  
LeRoy Goodrich  
Mrs. LeRoy Goodrich  
Mrs. John E. Goody  
Arthur W. Gorrill  
William H. Gorrill  
Mrs. William H. Gorrill  
Wilson S. Gould  
Mrs. Henry Francis Grady  
Com. J. S. Graham  
Mrs. J. S. Graham  
Mrs. A. E. Graupner  
Richard Graves  
Mrs. Richard Graves  
Leon E. Gray

J. C. Green  
Miss Virginia Green  
Will W. Green  
M. Groden  
A. R. Groenink  
Ernest T. Grove  
M. F. Guitwits  
Charles A. Gulick  
Peter Guldbrandsen  
Heber Gute  
H. J. Gute  
Mrs. H. J. Gute  
Mrs. Louisa F. Haas  
Mrs. H. D. Hadenfeldt  
Hugh L. Hagan  
Ansel F. Hall  
Chas. B. Hall  
Miss Dorothy Hall  
S. W. Hall  
Max Hamm  
Miss Ida M. Hammond  
E. A. Hansen  
Wm. H. Hansen  
Mrs. Wm. H. Hansen  
Mrs. Etta Hanson  
Miss Elizabeth Hardison  
Col. E. J. Hardy  
Mrs. Hester Harland  
A. K. P. Hartmon, Jr.  
John M. Harmon  
Manse M. Harris  
Paul Hartsall  
Miss Janet M. Hartzell  
Mrs. H. F. Hartzell  
E. J. Harward  
C. F. Hassler  
William S. Hatch  
Henry R. Hatfield  
J. M. Hauan  
G. E. Hauser  
Herbert Hauser  
Mrs. Lila R. Havens  
R. S. Hawley  
Miss Bertha Hays  
M. A. Hays  
Miss Annie Hayward  
Miss Anna Head  
Eskild Heidekker  
E. O. Heinrich  
Theodore A. Heinrich  
Dr. Hubert Heitman  
Mrs. Hubert Heitman  
C. N. Helmick  
Walter T. Helms  
Denis L. Hennessey  
J. A. Hensley  
W. B. Herms  
Alex. R. Heron  
Jas. Brown Herreshoff  
Mrs. H. N. Herrick  
George W. Hickman  
Clifton E. Hickok  
Mrs. Eva F. Hicks  
Ernest Higgins  
Sidney A. Higgins  
Mrs. Sidney A. Higgins  
Frank E. Hinckley  
J. H. Hink  
Lester W. Hink  
Dr. Harold H. Hitchcock  
Elgin T. Hittell  
Mrs. Elgin T. Hittell  
Leslie W. Hobson  
A. F. Hockenbeamer  
Rev. W. R. H. Hodgkin  
Miss Emma Hoehner  
Herman C. Hoferick  
E. C. Hoffman  
Mrs. E. C. Hoffman  
W. A. Hofrichter  
Lloyd J. Hogan  
Mrs. Lloyd J. Hogan

Bruce Holman  
E. Bruce Holmes  
E. Clarence Holmes  
Mrs. E. Clarence Holmes  
G. N. Holmes  
Percy Hopper  
C. D. Horner  
F. L. Horney  
Max Horwinski  
O. E. Hotchkiss  
Charles Houser  
Miss Edith L. Houston  
Charles P. Howard  
E. A. Howard  
Mrs. E. A. Howard  
Herbert S. Howard  
Lee Howard  
Dr. Albert B. Howe  
Mrs. Carrie L. Hoyt  
Mrs. J. G. Hoyt  
C. E. Hudsteth  
Sam. J. Hume  
C. H. Hunt  
H. C. Hunter  
Rev. Stanley Hunter  
M. E. Hurley  
Edw. K. Hussey  
Lincoln Hutchinson  
Charles Gilman Hyde  
George F. Imbach  
John P. Irish  
A. H. Irving  
Mrs. A. H. Irving  
Miss Sue J. Irwin  
H. J. Isgar  
Edward M. Jaffa  
Dr. Edwin P. James  
Wm. C. James  
J. H. Jamison  
Rev. John R. Janeway  
Geo. A. Janssen  
Dr. Irene C. Jenkins  
W. T. Jenkins  
A. C. Jensen  
Ivan M. Jenson  
H. W. Jewett  
Miss Hazel Jochem  
Alex. Johnson  
Rev. H. S. Johnson  
Mrs. Irwin M. Johnson  
M. N. Johnson  
Mrs. O. B. Johnson  
H. W. Jones  
Herbert Jones  
Mrs. O. C. Jones  
Roscoe D. Jones  
D. L. Jungck  
William C. Jurgens  
John B. Kaiser  
Eva Kantz  
Denes Karoly  
Mrs. Joseph Kay  
Miss Kathleen Keating  
Charles Keeler  
W. H. Keenan  
Mrs. W. H. Keenan  
Walter Y. Kellogg  
Dr. Frank L. Kelly  
A. G. Kelsey  
W. W. Kemp  
Robert Kennedy  
Rodney E. Kenyon  
Robert J. Kerner  
Charles E. Keyes  
Harmon C. Kibbe  
George Killion  
Ralph W. Kinney  
Mrs. Florence K. Kirby  
Howard Kirk  
Mrs. Howard Kirk  
M. W. Kirk  
Mrs. M. W. Kirk

Morio Kitagaki  
Raymond S. Kitchener  
Frank L. Kleeberger  
R. H. Kline  
Ralph A. Knapp  
H. W. Knoll  
P. C. Knudsen  
Chas. A. Kofoid  
Mrs. Chas. A. Kofoid  
Ben F. Kopf  
F. N. Kornhaus  
Mrs. Newton A. Koser  
Mrs. Peter J. Kramer  
C. C. Kratzer  
A. L. Kroeber  
Herman Krusi  
George Lafabregue  
Glenn C. Laird  
Fred B. Lamoine  
H. L. Landis  
Col. and Mrs. Edwin Landor  
Clemens Laufenberg  
Harry B. Langheldt  
Stephen Langmaid  
Mrs. Stephen Langmaid  
Miss Alma R. Lavenson  
Miss Anna C. Law  
Abe P. Leach  
Robert F. Leavens  
Joseph N. Le Conte  
L. J. Le Conte  
H. J. Lederer  
H. T. Lederer  
Miss Bernice L. Lee  
Charles H. Lee  
Edwin A. Lee  
Dr. Robt. T. Legge  
Mrs. Robt. T. Legge  
B. H. Lehman  
Derrick N. Lehmer  
Mrs. Derrick N. Lehmer  
S. J. Leland  
A. O. Leuschner  
E. H. Levy  
Ivan M. Linforth  
Mrs. Earle G. Linsley  
Austin W. Little  
F. J. Lobbett  
Leonard B. Loeb  
Mrs. John Louis Lobse  
Mrs. Annie Long  
Mrs. Oscar F. Long  
T. S. Lossing  
Rev. Sidney Love  
Mrs. E. P. Lowe  
Norris Lowenthal  
Russell Lowry  
Dr. Edgar A. Lowther  
George L. Luce  
P. D. Lucey, Jr.  
Rev. P. T. Lynn  
Harvey B. Lyon  
Mrs. Harvey B. Lyon  
Vaughan MacCaughey  
Austin F. Macdonald  
John A. Macdonald  
Rev. John S. MacGeary  
Allister MacKenzie  
Mrs. E. Madison  
Frederic E. Magee  
Mrs. Frederic E. Magee  
H. C. Maine  
Mrs. Fowler Mallett  
G. C. Mann  
F. E. Mansfield  
Arthur E. Mander  
Luther Brusie Marchant  
W. R. Maring  
Gerald Marsh  
Mrs. James M. Marsh  
Miss Violet B. Marshall  
Mrs. Edna Martin

Dr. L. A. Martin  
H. N. Massey  
Homer C. Mather  
Mrs. G. A. Mattern  
Herbert C. Matthews  
Mrs. Eleanor P. May  
Dr. Eugene S. May  
Samuel C. May  
Edwin L. Mayall  
B. R. Maybeck  
Cochran McCarron  
Richard H. McCarthy  
Mrs. Richard H. McCarthy  
H. N. McClellan  
J. Sherman McDowell  
Duncan McDuffie  
Rev. Henry B. McFadden  
Charles F. McFarland  
F. E. McGurrin  
John H. McHaffie  
Mrs. Florence O. McKibben  
Mrs. Elizabeth McKinney  
Miss Fannie W. McLean  
Benoni H. McLure  
James McManus  
Miss Barbara B. McMillan  
H. E. McMinn  
O. K. McMurray  
Miss Norah McPh. McNeill  
James C. McPherson  
J. A. McVittie  
L. R. McWethy  
Wm. H. Mead  
Dr. A. M. Meads  
Mrs. A. M. Meads  
Mrs. Robert W. Mearns  
Mrs. Mary T. Meredith  
Woodbridge Metcalf  
Christian Meyer  
Mrs. Christian Meyer  
Mrs. Elsa Meyer  
Dr. Edith Meyer  
Henry H. Meyers  
Mrs. J. B. Mhoon  
Dr. L. Michael  
Andrew Miller  
Dr. Chas. Howard Miller  
Clement H. Miller  
Harry East Miller  
Harvey D. Miller  
John A. Miller  
Mrs. Nettie May Miller  
Wesley C. Miller, Jr.  
Mrs. Joe Miserez  
Sidney B. Mitchell  
J. K. Moffitt  
Wm. Monohan  
Dr. Robert C. Moody  
Mrs. Robert C. Moody  
Rev. Addison S. Moore  
Lawrence F. Moore  
Mrs. Stanley Moore  
Fred N. Morcom  
Mrs. Teresina B. Morgan  
Wm. S. Morgan  
Walter Mork  
Prof. W. S. Morley  
Mrs. W. S. Morley  
Dr. Bert J. Morris  
C. E. Morris  
Edwin H. Morris, Jr.  
Wm. F. Morrish  
George D. Morrison  
G. E. Mortensen  
R. B. Morton  
Mrs. Mary Mounday  
A. H. Mowbray  
Prof. Walter Mulford  
Edgar E. Muller  
Fred Mulvany  
Mrs. Charles G. Murray  
Robert Myers

(Continued on next page)

William H. Myers  
 H. H. Mylander  
 Hudson Nagle  
 J. H. Napier, Jr.  
 Albert Nashman  
 Chas. Naylor  
 Duncan Neilson  
 Mrs. Allen Neuman  
 F. R. Neville  
 Mrs. H. E. Newman  
 Miss Lois Newman  
 Miss Nedi E. Newman  
 Elmer E. Nichols  
 Luther A. Nichols  
 Roy T. Nichols  
 Weldon C. Nichols  
 Mrs. Emily H. Noble  
 George H. Noble  
 Harry Noble  
 Mrs. Harry Noble  
 Mark Noble  
 Carter Norris  
 Franklyn W. Oatman  
 Miss Mary B. O'Bannon  
 Judge Frank M. Ogden  
 Roy L. Oliphant  
 A. L. Oliver  
 Edwin L. Oliver  
 J. J. O'Neil  
 Rev. George A. Osman  
 George Oulton  
 Mrs. Winfield Seott Overton  
 W. G. Paden  
 Harold L. Paige  
 Mrs. Mary Trueblood Paine  
 Geo. C. Pape  
 Mrs. Geo. C. Pape  
 F. M. Pareells  
 Mrs. F. M. Pareells  
 C. E. Parker  
 Mrs. Floyd Edson Parker  
 J. M. Parsar  
 E. B. Parson  
 Miss Harriet T. Parson  
 Mrs. Marion Parson  
 Rev. N. C. Parson  
 Mrs. Clara Martin Partridge  
 Dr. Mary J. Patterson  
 Frederick R. Peake  
 A. M. Pearce  
 Maxwell Pease  
 Frank J. Peek  
 Peter O. Pederson  
 Dr. Hugh E. Penland  
 Mrs. Hugh E. Penland  
 Miss Margaret H. Perkins  
 Dr. Newel Perry  
 Dr. Chas. E. Peters  
 Mrs. Chas. E. Peters  
 H. K. Petersen  
 Fred C. Peterson  
 Rev. Geo. W. Phillips  
 L. B. Phillips  
 Mrs. Martha E. Phillips  
 C. Stuart Phister  
 Mrs. Edgar N. Pickering  
 Row W. Pilling  
 Edwin Pillsbury  
 Mrs. Edwin Pillsbury  
 Milton E. Pinney  
 C. C. Plehn  
 Augustus S. Pollard  
 Frank Pollard  
 Miss Margaret I. Poore  
 Miss Ada Elizabeth Porter  
 J. P. Porter  
 Mrs. Thomas M. Potter

Dr. Alvin Powell  
 Mrs. J. A. Powell  
 L. S. Pratt  
 Ralph A. Presher  
 Clarence N. Priece  
 Clifton Priece  
 H. I. Priestley  
 George W. Prising  
 Frank H. Probert  
 Mrs. Charles Quale  
 Mrs. George A. Rader  
 Max Radin  
 Clifford B. Radston  
 Brother Ralph  
 P. S. W. Ramsden  
 Miss Gertrude M. Ratcliff  
 W. H. Radcliffe, Jr.  
 Mrs. W. H. Radcliffe, Jr.  
 Rev. Albert E. Raugust  
 John W. Ravekes  
 P. O. Ray  
 Rev. W. P. Reagor  
 Fred E. Reed  
 C. Rees  
 Mrs. C. Rees  
 Rev. Robert Rehkgugel  
 Dr. Aurelia H. Reinhardt  
 Dr. A. E. Reisehe  
 Harry Reite  
 Mrs. W. B. Reynolds  
 Donald B. Rice  
 Mrs. Austin C. Richards  
 Dr. Dexter N. Richards  
 Mrs. Dexter N. Richards  
 W. A. Richmond  
 Sam A. Rieo  
 S. S. Ripley  
 Mrs. S. S. Ripley  
 Clifford E. Rishell  
 George R. Ristrem  
 Dr. Mary B. Ritter  
 Mrs. J. Mitchell Roberts  
 Mrs. O. C. Roberts  
 T. J. Roberts  
 R. W. Robertson  
 Victor J. Robertson  
 Mrs. W. S. Robie  
 Judge E. C. Robinson  
 F. E. Robinson  
 Harrison S. Robinson  
 Jas. Bestor Robinson  
 Leo S. Robinson  
 T. M. Robinson, Jr.  
 Mrs. W. Robinson  
 Dr. P. A. Rooney  
 Rev. Galen Lee Rose  
 Mrs. Bernard J. Rosenthal  
 Mrs. M. C. Rosseter  
 Mrs. Oroville W. Rote  
 Mrs. Albert H. Rowe  
 L. E. Rowley  
 Dr. J. Elliott Royer  
 Mrs. J. Elliott Royer  
 C. E. Rugh  
 Miss Rhea Rupert  
 Robert N. Rushforth  
 Miss Carma Russell  
 Frank M. Russell  
 Harold B. Rutley  
 Mrs. Ann Ryan  
 Rupert R. Ryan  
 Mrs. Rupert R. Ryan  
 Henry A. Sammet  
 A. H. Sanborn  
 Edgar M. Sanborn  
 B. S. Sanders  
 Louis B. Sands

Mrs. Louis B. Sands  
 De Forest Sanford  
 A. B. Saroni  
 Miss Blanehe E. Sawyer  
 Mrs. Anna L. Saylor  
 Robert M. Saylor  
 O. G. Sehaaf  
 Rudolph Sechevill  
 Mrs. Osear A. Schlesinger  
 Walter S. Schmidt  
 Henry W. Sehnebly  
 Harry L. Schroy  
 Louis E. Schuessler  
 Walter E. Seott  
 Mrs. Walter E. Seott  
 J. T. Seow  
 Mrs. Lucia L. Searls  
 Dr. L. R. Sears  
 Miss Laurine Seewaldsen  
 L. B. Self  
 W. H. Sellander  
 Alanson Sessions  
 W. A. Setchell  
 Fred Seulberger  
 J. Carl Seulberger  
 Charles A. Shane  
 R. W. Shannon  
 O. D. Sharpe  
 Dr. J. R. Sharpstein  
 A. E. Shaw  
 Mrs. A. E. Shaw  
 Charles F. Shaw  
 Mrs. Harris F. Shaw  
 Willard W. Shea  
 Dr. H. W. Sheldon  
 George D. Shepherd  
 H. W. Shepherd  
 A. T. Shields  
 Rev. Henry H. Shires  
 Rev. J. R. Shoemaker  
 J. A. Shoptaugh  
 A. F. Shulte  
 Mrs. A. F. Shulte  
 Robert Sibley  
 G. J. Sielaff  
 Harry R. Sims  
 Horace G. Simpson  
 Mrs. Horace G. Simpson  
 L. A. Sirad  
 Percy R. Slaiter  
 F. B. Smiley  
 Mrs. B. J. Smith  
 C. A. Smith  
 George W. Smith  
 L. W. Smith  
 Seldon C. Smith  
 Mrs. Seldon C. Smith  
 Miss Susan T. Smith  
 John J. Snedecor  
 Chas. E. Snook  
 Judge Homer Spence  
 George Sperbeek  
 Thos. C. Spilker  
 Robert G. Sproul  
 Mrs. Robert G. Sproul  
 Redmond C. Staats  
 Mrs. Ethel G. Staehling  
 A. G. Starr  
 Fred W. Starratt  
 Miss Lucy Ward Stebbins  
 Frank W. Steers  
 J. N. Steiner  
 J. F. Stephens, Jr.  
 L. F. Sterner  
 Harold P. Stevens  
 E. A. Stevenson  
 E. B. Stoddard

Robert E. Stone  
 George M. Stratton  
 C. J. Struble  
 Wm. P. St. Sure  
 Harry E. Styles  
 Mrs. Clement M. Summers  
 Osear Sutro  
 John R. Sutton  
 Mrs. John R. Sutton  
 H. S. Swanson  
 Rev. Herman A. Swartz  
 Mrs. Herman A. Swartz  
 Dr. Charles A. Sweet  
 Dr. Clifford Sweet  
 F. H. Swift  
 Mrs. Telura Swimm  
 Miss Mabel Symmes  
 Rev. C. W. Taber  
 Stanley G. Taggard  
 Mrs. Stanley G. Taggard  
 Judge R. B. Tappan  
 A. G. Tashiera  
 I. B. Taylor  
 James P. Taylor  
 Leo E. Taylor  
 Paul S. Taylor  
 Samuel H. Taylor  
 J. S. Teddy  
 Sam W. Terry  
 Frank H. Thatcher  
 Max Thelen  
 Mrs. Max Thelen  
 Rev. Lloyd B. Thomas  
 George C. Thompson  
 Hollis R. Thompson  
 Vernor E. Thorp  
 Carl E. Thorsby  
 G. S. Thrumman  
 Mrs. Amy E. Thurston  
 Capt. Walter G. Tibbitts  
 Mrs. R. R. Tillotson  
 J. L. Todd  
 Perry T. Tompkins  
 Miss Katherine Towle  
 C. K. Townsend  
 Mrs. C. K. Townsend  
 Rev. Ernest A. Trabert  
 C. T. Travis  
 Mrs. Wm. Trewartha  
 Delger Trowbridge  
 Mrs. Delger Trowbridge  
 W. B. Trull  
 Miss Bertha M. Truman  
 Harold I. Trumbull  
 C. M. Twining  
 L. C. Uren  
 Robert P. Utter  
 E. M. Vail  
 E. L. Van der Naillen  
 Dr. F. J. Van Horn  
 Lester Van Ness  
 A. Van Pelt  
 A. Vestal  
 George R. Vestal  
 Herbert A. Vicars  
 Dagmar H. Vinther  
 Wm. G. Volkmann  
 Mrs. Wm. G. Volkmann  
 Dr. Edward von Adelung  
 Sidney M. Wahl  
 Capt. G. B. Wait  
 Mrs. G. B. Wait  
 Mrs. Vernon Waldron  
 Miss Maude M. Wallace  
 Mrs. James Wales  
 Sidney M. Wales  
 Burton L. Walsh

Edward M. Walsh  
 C. M. Walters  
 Mrs. Violet R. Ward  
 Nairne F. Ward  
 Mrs. E. V. Warner  
 Roy E. Warren  
 William H. Waste  
 Irving B. Waterbury  
 Edward J. Waterhouse  
 Miss Jessie E. Watson  
 Chas. C. Way  
 Mortimer H. Weed  
 David Weeks  
 Walter S. Weeks  
 Mrs. Glenna B. Wehrung  
 Judge L. R. Weinmann  
 Clifford E. Wells  
 C. W. Wells  
 E. Wells  
 Howard O. Welty  
 Frank W. Wentworth  
 D. H. Wessel  
 John Franklin West  
 B. Gail Wetzel  
 Edgar Weymouth  
 R. B. Whalen  
 Mrs. Benjamin Ide Wheeler  
 Charles S. Wheeler, Jr.  
 Earl D. White  
 John D. White  
 Rupert Whitehead  
 H. H. Whiting  
 Miss Beatrice M. Whitnah  
 Clarence W. Whitney  
 Mrs. Charles Wiener  
 Dr. Earl Wilbur  
 Mrs. Earl Wilbur  
 John Lee Wilbur  
 Miss Alice Earl Wilder  
 Miss Beatrice Steel Williams  
 Miss Cora L. Williams  
 Miss L. A. Williams  
 Mrs. Thomas H. Williams  
 F. A. Williamson  
 Mrs. C. W. Willis  
 Mrs. Ben F. Wilson  
 Bird Wilson  
 F. G. Wilson  
 Mrs. Frank Wilson  
 Miss Mary E. Wilson  
 Mrs. S. B. Wilson  
 Mrs. George E. Wiltse  
 Donald P. Wingate  
 Mrs. Clara Blackmar Wise  
 C. W. Withoft  
 J. H. Witt  
 Miss Agnes R. Wood  
 Fred T. Wood  
 Phillip R. Wood  
 Wallace A. Wood  
 Miss Annie Woodall  
 Allison M. Woodman  
 George T. Wright  
 Vincent Wright  
 Mrs. Vineent Wright  
 F. J. Wuepper  
 Marnie Yarrington  
 Dr. George E. Yenne  
 Mrs. F. E. Yoakum  
 Chas. M. Young  
 Hobart Young  
 Joseph Young  
 Judge Oliver Young  
 Mrs. T. M. Young  
 W. B. Zambersky  
 Chas. W. Zimmerman  
 Herbert Zuckerman  
 E. W. Zueger





*This report has been made possible  
through the generosity of*

THE KAHN FOUNDATION

*Report on*

Proposed Park Reservations  
*for* East Bay Cities  
(California)

*Prepared for the*

BUREAU OF PUBLIC ADMINISTRATION,  
UNIVERSITY OF CALIFORNIA,

*By* OLMSTED BROTHERS, *Landscape Architects, and*  
ANSEL F. HALL, *National Park Service,*

in consultation with the EAST BAY  
REGIONAL PARK ASSOCIATION

DECEMBER, 1930



1—Photo by Cheney Co.  
*Looking west from Skyline Boulevard toward Oakland and San Francisco, showing fine growth of timber on the hillsides and fine views that can be kept open if the foreground is controlled.*

# Introduction

**D**URING the development of the nine cities which border the east shore of San Francisco Bay the advisability of planning an adequate park system has often been recognized. Only recently, however, has a peculiarly fortunate chain of circumstances created a situation which presents an unusual opportunity for acquiring a comprehensive recreational area which will serve the entire region without involving a large bond issue or the creation of new governmental agencies.

In 1928 it became necessary for the East Bay Municipal Utility District in acquiring a distributing system to purchase the entire properties of the East Bay Water Company, containing thousands of acres of land not needed for water catchment or storage, but admirably suited for recreational purposes. Certain far-seeing individuals immediately recognized the park possibilities inherent in this situation, and in the autumn of 1928 the East Bay Metropolitan Park Association, Oakland Park League, East Bay Regional Planning Association, and several other organizations were formed for the purposes of determining what portions of surplus water district lands were suitable for use as parks, and of apprising the public of the opportunities for its recreational use. Various organizations presented resolutions to the East Bay Municipal Utility District asking that the lands be withheld from sale until public sentiment could be ascertained. A preliminary survey conducted through the assistance of Mr. Ansel F. Hall of the National Park Service during 1929-1930 showed these surplus water district lands to be admirably suited to recreational purposes, and demonstrated the necessity for further study.

The desirability of a comprehensive survey of the recreational needs of the East Bay communities, with special reference to such water district lands as might be available and suitable for parks, was brought to the attention of the Kahn Foundation in the spring of 1930, which generously deposited with the University of California \$5,200 in order that the Bureau of Public Administration might undertake this investigation.

It was suggested that a committee of East Bay citizens be organized to cooperate with the Bureau of Public Administration in giving proper distribution of the information contained in the survey to the people of the district.\*

In order to secure an impartial and expert appraisal of the local situation it was decided to engage the services of recognized park authorities to study and report upon the problems involved. Olmsted Brothers, well-known landscape architects, and Mr. Ansel F. Hall, of the National Park Service, accepted the invitation to undertake jointly this survey on June 29, 1930.

The results of this investigation are herewith presented to the people of the East Bay region through the Bureau of Public Administration of the University of California with the hope that the facts therein contained will form the basis for a constructive plan of action which will provide for present and future recreational needs.

SAMUEL C. MAY, *Director,*  
Bureau of Public Administration.  
University of California.

\*The names of the members of this committee appear on the inside cover page.



December 1, 1930.

PROF. SAMUEL C. MAY, *Director*,  
Bureau of Public Administration  
of the University of California,  
Berkeley, California.

On June 25, 1930, we were asked on your behalf to investigate and to make a joint report upon the various problems involved in the suggestions for utilizing a portion of the surplus lands of the East Bay Municipal Utility District for park purposes.

As a basis for such a report we proposed to consider the following three questions:

1. What parts of the Utility District lands are well adapted for park and recreational uses?
2. For what particular kinds of park and recreational functions are such lands well adapted?
3. In respect to *those kinds* of recreational functions only; (a) Are the needs of the communities otherwise provided for with at all reasonable adequacy? (b) If not, are there other lands in the region, whether now publicly or privately owned, on which these functions could be provided for in a manner and at a cost clearly more advantageous to the public than by the use of these Utility District lands? (c) Finally: in a broad way, what sort and scale of program in respect to the establishment, improvement and operation of parks on these lands appears to be socially and economically expedient for the communities concerned and just which of these lands should be reserved for such use?

In the study of the problem we have been kindly assisted by Mr. F. W. Hanna, Manager of the District, and Mr. Paul I. Daniels, in charge of District lands, by several of the members of the Citizens' Committee on the East Bay Park Reservations and by various public officials. The various studies that had been made prior to this time were suggestive and helpful.

We have obtained photographs from the Cheney Advertising Company, the Berkeley Picture Shop, and R. Bransted. The air views were furnished by Waters and Hainlin and other pictures were taken by Mr. Hall and Mr. Gibbs during their survey in the field.

Respectfully submitted,

OLMSTEAD BROTHERS,  
*Landscape Architects.*

By FREDERICK LAW OLMSTEAD,  
*Member of Firm.*

ANSEL F. HALL,  
*National Park Service.*



# Table of Contents

	<i>Page</i>
LETTER OF TRANSMITTAL FROM BUREAU .....	5
LETTER OF SUBMISSION OF REPORT.....	7
LIST OF ILLUSTRATIONS.....	11
CHAPTER I. MORE PARKS ARE NEEDED IN THE EAST BAY DISTRICT.....	13
CHAPTER II. UTILITY DISTRICT LANDS THAT COULD BE USED FOR PUBLIC ENJOYMENT.....	17
CHAPTER III. FINANCIAL AND ADMINISTRATIVE QUESTIONS INVOLVED .....	25
CHAPTER IV. PLANS AND RECOMMENDATIONS.....	30
MAP OF DISTRICT.....	Follows 40





# List of Illustrations

	<i>Page</i>
Lake Chabot .....	Cover
1. Looking west from Skyline Boulevard toward Oakland and San Francisco— <i>Frontispiece</i> .....	4
2. San Pablo Dam and Reservoir from hill above west end of dam .....	14
3. Panorama of Lake Chabot from middle of west side looking north, east and south .....	15
4. View of upper end of San Leandro Canyon taken from new county highway .....	16
5. Looking north down Wildcat Canyon from hill near Spruce Street Reservoir .....	17
6. View northwest from Berkeley Ridge near Westminister Road, across Wildcat Canyon .....	17
7. Panorama from Skyline Ridge west of Roundtop looking north and east .....	18
8. Subdivided slopes below Skyline Boulevard just south of Shepards Canyon looking west .....	18
9. Panorama looking south, west and north from Roundtop .....	20
10. View south along proposed extension of Skyline Parkway .....	18
11. Redwood forest in upper Redwood Canyon on private lands .....	19
12. Upper Redwood Canyon from just west of Redwood Peak looking north .....	19
13. Lower Wildcat Canyon from the Berkeley Country Club .....	19
14. View from near Spruce Street Reservoir looking north .....	22
15. View up Wildcat Canyon from old road junction just below Spruce Street Reservoir .....	23
16. Small lake in Wildcat Canyon at the abandoned Diversion Dam .....	25
17. Small lake in Wildcat Canyon looking north .....	26
18. Upper Wildcat Canyon looking south across the valley .....	27
19. Strawberry Canyon from University of California .....	28
20. View from pinnacle in the upper end of Siesta Valley .....	31
21. Tunnel Road near Bryant looking west .....	32
22. Panorama from hill near Bryant looking west and north .....	33
23. North side of ridge in proposed reservation northeast of Siesta Valley .....	33
24. Fish Ranch from east end looking west .....	34
25. Lower end of proposed reservation lands in upper Redwood Canyon .....	34
26. Upper end of Grass Valley .....	35
27. Chabot Dam and Canyon below .....	36
28. San Leandro Dam from road at gate below the dam .....	36
29. Grass land on San Leandro Canyon Road .....	37
30. South end of grass land in proposed southeastern playfield .....	37
31. Road along Lake Chabot .....	38
32. Lake Chabot from the proposed parkway .....	12
33. Chabot Road southeast of dam looking south .....	39
34. Panorama looking northeast, east and southeast from Roundtop .....	20
35. Oakland at night from Grizzly Peak .....	End Piece



32—Photo by Hall

*Lake Chabot from the proposed parkway.*

# More Parks Are Needed in the East Bay District

THE East Bay District, including nine municipalities and extending over nearly 150 square miles of territory, with a population now of over 450,000 and still indefinitely increasing, is rapidly becoming a continuous built-up urban region. It now has but a very small part of its area in parks, about 900 acres in all, or less than 1 per cent of the area, as compared to 5 or 10 per cent which is the amount considered by various other cities as the smallest amount that can be made to serve at all adequately. This means for the people of the District about one acre to 500 people of the present population compared to a standard of one acre to 100 in various other cities.

It is adjacent to a long stretch of bay shore on the west side and to a long range of hills on the east.

## THE BAY SHORES

The bay shore is now being developed for large industrial and commercial enterprises, and the shore line is being materially changed by filling far out into the bay. A fair part, at least, of this shore should eventually be made accessible to the public for pleasure and for recreation uses, even though that question is much involved in problems affecting the employment and prosperity of the people of the region.

## THE HILL LANDS

The hill lands, on the other hand, are not suitable for and will not be needed for industrial uses. In places they do offer fine sites for homes for those who can afford to meet the greater costs of building on difficult sites and of traveling farther from the main lines of public conveyances and the centers of general activities. The hills may be made to bear a share of the public expenses of the community if so used, although purely as a public problem the use of the steeper portions of the hills for residential uses may become, and in fact is, likely to become a *burden* on the public for development and for maintenance far greater than the proportionate share of public revenue from those particular areas would seem to justify.

Private development is now pushing far into those hills, and has passed through the hills and begun to de-

velop on the rolling foothills and valley lands beyond. Much of the hill-top land and of the steep-sided valleys within them is now publicly owned in the watershed lands and in the wooded area of Sequoia Park, and some of that area is now accessible to the people for recreation and enjoyment. Much more of the area could be made accessible for such uses, without in any way interfering with the spread of suburban residential development to the adjacent areas.

Already the possibility of adapting portions of the publicly owned lands to recreation uses has been considered in so far as they may be suitable for such uses. Certainly the possibility for such development appears to be unusually favorable and one that would prove of great value to the entire region.

## THE AUTOMOBILE AS A FACTOR

Not until recently has it been possible for a large portion of the population to spend many leisure hours in the country surrounding the residential region. The general use of the automobile as a family convenience and a necessity rather than a luxury has enormously increased the range of possible travel, formerly closely limited to the lines of public conveyances. Until recently also, much of the accessible land within the range of the holiday auto trip was open and free to the people, but now the road-side lands, even far out from the built-up areas, are rapidly being fenced in and used by the owners, except where dedicated to public uses. If therefore even the present diminishing opportunity for enjoyment of the roadsides is to be preserved to the public, much more than the present amount of public roadside land *must be set aside* for such uses.

## THE FERRIES AND BRIDGES

The bay cities up to the present time have been largely dependent on ferries for a considerable amount of their business travel, and have had less opportunity to use the automobile as a general daily convenience than might otherwise have been the case; but that condition is likely to change. Some bridges have been built across the bay and others are now contemplated that will doubtless tend to increase still more the use of the auto-



2—Photo by Cheeey Co.

*San Pablo Reservoir from hill near west end of the Dam, showing interesting region in the Watershed Reservation that can be enjoyed from the border highway, but that is necessarily fenced in for water protection.*

mobile, and thus tend also to place still more automobiles at the disposal of the people for holiday use as well. And this will tend to increase still more the need for *space* for the healthful use and enjoyment of the people.

#### DEVELOPMENT OF ROADS

The increased use of the automobile has led to great development of roads and will mean much more development in the future, until all land within reasonable reach of the cities is accessible in units as small as such land may be divided.

Since the roads in the hills will be used by a large and an increasing volume of pleasure travel, it is important that ample and safe roads shall lead into the hills at various points and also that good roads along the hills shall connect these entrances in a way to care properly for *any amount of travel* that may eventually enter this region. There are now twelve roads entering the hills from the East Bay cities. Plans are now being considered for two tunnels through the hills to the country beyond that will take a large amount of travel through the hills which otherwise would have to climb over them. These tunnels if built will tend to reduce the demand for main highways into this area except for pleasure travel and local uses.

#### AMOUNT OF PARK LAND THAT MAY BE NEEDED BY THE PUBLIC

As already stated the number of people who *can* get into the hills is increasing, and that number is likely to become much greater; while the space they can now use for recreation is being developed for other purposes and

is likely to become much more restricted. The opportunity for acquiring sufficient areas for all public needs, even for the near future, are becoming less and less on all privately owned lands, and, therefore, the amount of land that may be needed should be determined now and such land as the public can use to advantage should be secured for the people before conditions become more unfavorable. While there is no arbitrary standard by which the recreation needs of this district can be definitely determined, the extent of the areas now needed is certainly much greater than the limited lands so far set aside for such uses in the East Bay Region, and may reasonably be great enough to justify setting aside all that portion of the watershed lands along the hills adjacent to the district that are not now needed for the water system.

#### COMPARISON WITH OTHER PLACES

Comparison with the experience of other cities and urban regions will show that they have found need for, have demanded and have secured far more park areas than the East Bay Cities now have, and that they have felt justified in undertaking large expenditures to provide facilities comparable with those that can here be acquired on land *already owned* by the District.

Mere statistical comparisons of the gross areas of park lands, or of their cost, in relation to total populations or in relation to the total area within municipal or district boundaries may not in themselves afford an exact basis for comparison, because of diversity of conditions. Such figures not infrequently lump together, as of equal weight acre for acre, park lands that are close to the

homes of the people in districts of high land values along with outlying reservations in regions of low land values and accessible to most of the people only on holidays and week ends. Similarly they lump together park lands that are intensively usable with park lands of such character that the number of people who can and do use them per acre per annum is relatively limited. Almost inevitably they make no distinction between those park lands which render high values of any given kind to each visitor and those which render much lower values of the same kind. Valid conclusions from such comparative statistics, therefore usually depend upon a considerable degree of personal knowledge of actual local conditions. The fortunate existence of large contiguous areas of public owned lands, easily accessible, and of high recreational value, in this district, in the face of the great inadequacy of existing parks makes almost any comparison accentuate the need for taking advantage of the present opportunity.

With this explanatory preface it may be illuminating to cite a few illustrative cases of park area statistics in support of the following general conclusions.

In various parts of the country regions comparable in area and in population with the East Bay district have acquired large areas for park and recreation uses or have

#### A FEW PARK SYSTEMS WHICH ARE VERY SUGGESTIVE FOR THE EAST BAY DISTRICT\*

The Boston Metropolitan Park district	18,196 acres
Cook County	34,000 acres
(in addition to 5,912 within the city limits of Chicago), and plans for 64,000 acres by 1950.	
Westchester County, New York	17,000 acres
Union County, New Jersey	4,168 acres
(A small county).	
Essex County, New Jersey (Newark)	4,600 acres
(A small county).	
Minneapolis	4,721 acres
Metropolitan Parks of Cleveland	10,000 acres
Denver, Colorado	11,764 acres
Phoenix, Arizona	15,080 acres
Fort Worth, Texas	9,000 acres
<b>EAST BAY CITIES</b>	<b>900 acres</b>

\*This information is furnished by the Bureau of Public Administration, University of California.

adopted plans on which they are now working, on a scale which if applied to the Bay cities would call for the acquisition of park lands comparable in extent with all the area that is likely to be available in the lands that could be turned over by the Water District for such uses.

Pittsburgh has recently added 3,500 acres to its park system, the National Capitol Park and Planning Commission is acquiring, with the aid of the states of Maryland and Virginia, a 50-mile chain of parks at a cost of thirty-five million dollars, and Philadelphia is cooperating through the Tri-State Plan to add very materially to the existing 6,489 acres of park within the city limits.

#### AREA NOW IN PUBLIC PARKS AND RESERVATIONS

As previously stated only about 900 acres or less than one per cent of the area of the District is now devoted to park uses, and much of the area of each of the several cities is now subdivided extending far out onto the slopes of the hills. Land values have gone up to such an extent that there is little chance for acquiring any very large areas except in the hills. The various local areas that are held as parks and to some extent the public school grounds and playfields, the University campus and grounds, and to a still more limited extent the grounds of other public institutions, and the grounds of clubs and societies do afford opportunity for some forms of outing and recreation for the people, and may be more extensively so used for such purposes. The large areas of country clubs and golf clubs afford pleasing landscape scenery to many, and excellent outdoor exercise to a limited few, but are not and probably will not be open to the public at large and may at any time be converted to other private uses. The airports requiring large areas of open lands are interesting features, but are and must be devoted to uses which preclude the general admission of public pleasure seekers.

#### QUESTION NOT A NEW ONE

In 1866 before the Bay cities had spread over the lowlands, one of the first reports on possible need for parks was that of Mr. Frederick Law Olmsted, Sr., on the grounds for the University of California, in which



Panorama of Lake Chabot from middle of west side looking north, east and south. Near left shows mouth of Grass Valley; middle distance the groves, above steep banks of reservoir, proposed for picnic grounds; the distance at center right shows San Leandro Canyon and hills recommended for a deer park. The face of the hills on the right is in the reservoir lands and should be so kept.

he urged the need for local park areas and for a pleasant park roadway extending from the University southward along the hills.

In 1906 Mr. Charles Mulford Robinson issued a report on a plan for civic improvement of the city of Oakland, in which he urged the acquisition of some park and parkway areas, and again in 1915 Dr. Werner Hegemann in his report on a city plan for the municipalities of Oakland and Berkeley urged the need for acquiring portions of the shore front and some parkways and park areas within the city and extending out into the hills.

Because of the pressure of many other municipal problems, such as the tremendous demand for highways for the automobile, and the need for a greater water system for the district, the chance for park development under the various plans and recommendations that have been made in the past has been small. Now that the cities are becoming more completely built up, and much progress has been made on the various other municipal problems it may be and *should be* possible to arouse interest in the necessity for setting aside park areas for

enjoyment and healthful recreation, and to establish a priceless heritage for the future; especially since the opportunity appears to be very good for accomplishing such a purpose at *very small cost*.

#### THE NEED A VITAL ONE

The charm of the region as a place in which to live will depend largely upon natural conditions that are destined to disappear unless properly protected for the public in general. The opportunities for enjoyment of out-of-door life are necessarily doomed to be reduced or destroyed with the increase in population, at the very time that the need will be most urgent.

*With the growth of a great metropolis here, the absence of parks will make living condition less and less attractive, less and less wholesome. In so far, therefore, as the people fail to show the understanding, courage, and organizing ability necessary to grasp the present opportunity, the growth of the region will necessarily tend to choke itself.*



*View of upper end of San Leandro Canyon, taken from new county highway.*

# Utility District Lands Which Could be Used for Public Enjoyment

**C**ONCURRENT with the earlier development of the East Bay Cities (Oakland, Berkeley, Alameda, Piedmont, San Leandro, Richmond, El Cerrito, Albany, and Emeryville) several locally owned water systems were gradually consolidated over a period of years until finally but two large companies remained. These were the Contra Costa Water Company and the East Bay Water Company. Then followed a period of intensive competition, not only in the sale and distribution of water, but also in the acquisition of lands in the "hinterland" of these nine cities—lands which would some day be needed for catchment basins. The companies bought what they needed to round out their own holdings, but also bought up various parcels of land which might embarrass the competing company in its attempt to do likewise.



5—Photo by Gibbs

*Looking north down Wildcat Canyon from hill near Spruce Street Reservoir; private MacDougall Tract on east side of Canyon in near right of picture.*

The struggle between the two competing companies was terminated by consolidation and they were continued as the "East Bay Water Company." This company operated for some years carrying a large investment in idle lands, some of which might eventually serve as catchment basins but others of which were superfluous to the business of gathering or impounding water.


Later the Mokelumne River Project was proposed as the only adequate permanent solution of the water problem for the East Bay cities. The East Bay Municipal Utility District, comprising the nine cities was then formed, to bring water from the Sierras and in 1928 the important question of whether the District should

purchase the distributing system of the East Bay Water Company or install a parallel competing system was settled, when the District commissioners proposed to purchase the distributing system and the lands necessary for storage reservoirs. The company, however, insisted on disposing of all of their lands rather than to hold the surplus lands severed from the strictly water properties. At that time they owned about 40,000 acres, more than half of which would be surplus lands. After much negotiation a final price was agreed upon and all the assets of the East Bay Water Company were acquired by the East Bay Municipal Utility District, and the title to those lands now rests in the people.

In order to determine what disposition should be made of the extensive holdings in surplus lands, the engineers of the District outlined areas to be reserved for storage reservoirs, then tentatively divided the remainder into park lands, subdivision lands, and agricultural lands. The land classification proposed by them is approximately that shown on the accompanying map.

## BASIS FOR SELECTION OF LANDS

To determine what parts of the Utility District lands are well adapted for park and recreation uses and for what particular purposes such lands are well adapted it is necessary first to consider what uses the public could make and probably will make of such lands if they have an opportunity. People will come from all parts of the



6—Photo by Gibbs

*View northwest from Berkeley Ridge near Westminister Road, across Wildcat Canyon. Most of the grassy hillside shown is in the MacDougall tract.*



district, mainly on holidays and Sundays when they can devote several hours at a time to recreation.

The area will be widely used for picnics, outings, liking, horseback riding, and field sports, both by families and by organized groups such as the Boy Scouts, Campfire Girls, hiking clubs, the Girl Scouts, etc. There are many ideal camping sites where provision can be made for rustic shelters, fireplaces, and other conveniences.

For such uses much of the land of the utility district is *admirably* adapted. Much of it is ideal in fact for real metropolitan park uses, or country park uses of a regional character, where continuity, extent, geographical unity, varied scenery, and freedom from outside activities are important factors in the value of the park. For such purposes the land is needed, as distinct from local or neighborhood parks and playgrounds which also should be accessible to the people, in smaller units throughout the residential areas.



7—Photo by Gibbs


*View from Skyline Ridge west of Roundtop looking north and east, Roundtop at right. Proposed Roundtop connection would in general follow ridge in right distance.*

#### WATERSHED AND RESERVOIR LANDS

The large areas that will be reserved for watershed and reservoir protection, lying adjacent to possible park reservations will add greatly to the value of the latter since they can be brought into the landscape scenery, and will serve to keep disturbing activities at a distance from the parks. Those areas by careful selection of boundary lines and location of ridge roads will add much to the scenic value of the parks even though they should be and will be fenced in against public use. Such areas also offer the great advantage of making it possible to have very long and attractive trails and roads *almost wholly free* from the dangers and disturbances of cross roads and intersections.

#### THE FRONT LANDS

That part of the District lands lying nearest the cities, including the hilltops and the adjacent canyons and other scenic units, will be more accessible and of greater value for park uses than the more remote and less scenic areas farther back in the hills that are now



8—Photo by Gibbs

*Subdivided slopes below Skyline Boulevard just south of Shepards Canyon looking west.*

being sold off as pasture or agricultural lands. Continuous areas of considerable extent will have greater value for park purposes than isolated units, for a great number of those who visit such parks will travel by automobile, prepared to stay for several hours and will not be satisfied either to remain within the limits of one small park area or to dodge from one to another through intervening suburban developments. They must have easy access and ample parking space, and many of them will not walk far from their machines, but without doing so will desire to enjoy themselves in apparently spacious park areas. The length of roadways continuously within park areas will largely determine the numbers that can be accommodated. Continuity is a *very* important factor, for crowds will flow in at the entrances and will become congested unless they can "roll on" amid pleasant surroundings till they find room and inducement to park.

Those who will want to attend gatherings, or play in large numbers in restricted areas will need large parking areas adjacent to playfields. For them too, continuously agreeable routes of access and egress are much to be desired.

#### POSSIBLE USES

The lands in question offer a great variety of conditions in which various kinds of activities or inactivities can be provided for. In fact in the length of the hill region of over twenty miles there are now in public ownership areas in which almost every form of healthful,



10—Photo by Gibbs

*View south along proposed extension of Skyline Parkway through property privately owned where a road has already been located and partly constructed.*

pleasurable, and educational inland interest can be developed for the people, (except those facilities that call for neighborhood parks and playgrounds within walking distance of the houses of the people, and except those activities that relate to beaches and large bodies of water). And such interest can be developed in most cases in areas or spaces large enough to be fairly commensurate with the size and character of the East Bay District.

In Chapter IV some of the special uses that may be made of each of the several units of the proposed system are set forth more in detail.

#### ORGANIZATIONS INTERESTED

As a further measure of the kinds of uses that such lands may be fitted to serve, a number of organizations, clubs, and societies, have been called upon for expressions



Redwood forest in upper Redwood Canyon on private lands. Taken from road along ridge south of Roundtop. Existing trail on San Leandro Ridge is just to right of picture, along which proposed San Leandro Ridge Parkway should be located. 11—Photo by Gibbs

#### THE PLAN

In order to determine to some extent at least what these possibilities may be we have prepared a plan (No. 9 follows page No. 40) showing the nine cities with the bay on the west side, and with proposed park reservations, the watershed and reservoir lands, and the nearby surplus lands of the Water District along almost the entire easterly portion of the map. On this plan we have shown also the existing public parks, country clubs, and other areas of somewhat general use, and also certain areas in private ownership that will be needed to complete the boundaries of park reservations and parkways.

We have shown existing main highways, especially those that may have some particular relation to the proposed park system; also, some other less important roads and trails, and certain proposed roads and trails that seem important in any plan to serve the proposed reservations.

of opinion. The areas in question may afford opportunity for activities of various organizations interested in scouting, hiking, nature study, picnicking, and other outdoor activities. The chances for outings and large gatherings for religious or fraternal organizations, service clubs, schools, official organizations and others, are ample, and, of still greater importance, the opportunity for smaller family outings and gatherings of neighbors are almost unlimited.

#### PURPOSES TO BE SERVED

The areas chosen for public park use should be great enough to serve both the primary purposes for which they are chosen, that of "the enjoyment of scenery" and outdoor life, and also the necessary secondary purposes, that of the "service uses" which are contingent on the presence of persons attracted to the region.

(Continued on page 22)



12—Photo by Gibbs

Upper Redwood Canyon from just west of Redwood Peak looking north across private lands not on proposed reservations. Showing San Pablo Ridge at right along which Redwood Highway is proposed.



13—Photo by Gibbs

Lower Wildcat Canyon from the Berkeley Country Club. San Pablo Ridge in the distance and Harvey Canyon with its patches of trees at the right.



*Panorama looking south, west and north from Roundtop, showing Skyline Boulevard in left center foreground; tunnel in*

## SOME OF THE MANY P

The Bureau of Public Administration directs the readers' attention to the panoramas presented on this center page and the airplane views by Waters and Hainlin on page 24, received subsequent to the completion of the main report. These pictures give some indication of the magnificent scale on which nature has provided an ideally located playground immediately adjoining the site of the nine cities comprising the East Bay Municipal

Utility District. For over twenty miles this chain of hills borders the metropolitan area, and from its heights can be viewed the most beautiful combination of mountain and marine scenery which America affords. The broad expanse of San Francisco Bay, the purple mountains of Marin and out beyond the Golden Gate the sea, stretch in vast panorama to the west, while toward the east the towering bulk of Mt. Diablo rises from the ever changing

*Panorama looking northeast, east and southeast from Roundtop; Lafayette Reservoir in center*





9—Photo by Cheney Co.

*right center. San Francisco, Golden Gate and Mount Tamalpais in the distance. Tall buildings of Oakland in left center.*

## POSSIBILITIES AVAILABLE

color of the California hills. The great variety of hill and valley, forest and plain, the absence of winter cold or summer heat, and the easy accessibility from all parts of the urban area, brings to the fortunate people of the East Bay cities a continuous opportunity for the enjoyment of the great outdoors, under the most favorable conditions. Should San Francisco, across the Bay, take advantage of the similar existing opportunity to set aside

publicly owned lands for park purposes from San Mateo north along the ocean to the Golden Gate Bridge, a great circuit could be continued on through Marin, and thus create for the San Francisco and Oakland metropolitan region a magnificent, interesting, and conveniently available park drive and varied playground which would be unsurpassed in all the land; and one of the greatest assets possessed by northern California.

*er. Mt. Diablo in distance right beyond Walnut Creek Valley; Moraga in extreme right.*

34—Photo by Cheney Co.



The "service uses," some of which will be furnished without charge, include such activities as the supplying of water, lodgings, sanitary facilities, fireplaces, camping places, seats, benches, tables, gasoline and food supplies to people attracted to the region primarily for other reasons. The problem of providing for these service uses gives rise to problems of administration in their relation on the one hand to the primary purposes for which the park lands are acquired, and on the other hand to the secondary matter of costs, charges, revenues, financing, selection of operating agencies. Aside from the question of finances and administration, the need for meeting these secondary and service uses involves the inclusion of very considerable areas for them, chosen in a way to leave other and more important areas undisturbed for the main fundamental objectives that constitute the prime justification for public parks.

#### DETERMINATION OF BOUNDARIES

In 1893 in report to the Boston Metropolitan Park Commission, Charles Eliot wrote the following principles which should determine the boundaries for large reservations:

"*First.* The boundaries of the proposed reservations should, if possible, be established so as to include all lands belonging to the same topographical unit, and exhibiting the type of scenery characteristic of each reservation. Obviously, a public domain is not well bounded if it includes only half a hill, half a pond, or half a glen. Neither is it well bounded unless it includes such contiguous lands as form the essential framework of the hill scenery, the pond scenery, the glen scenery, or whatever other type of scenery it is desired to preserve . . .

To city men it is most refreshing to find themselves in what appears to be a wilderness of indefinite extent. This impression cannot be enjoyed unless the boundary of a valley reservation is established beyond the summits of the enclosing hills.

"*Second.* The boundaries of the proposed reservations should be, if possible, established upon public streets or roads, or on lines drawn where roads may ultimately be built with good grades.

"The reasons for this principle are many. It is obvious that the back fences of private lands cannot make a handsome boundary for a public domain of any description. It is obvious that private lands abutting directly upon public lands will be much more liable to trespass than they would be if a public roadway separated the two. Private land in the position described is a nuisance to the public, while the public is likely to be a nuisance to its owner. Speaking generally, the policing and the general administration of a public reservation are greatly facilitated when the boundary is a road. Still more important is the consideration that, if the private lands which adjoin the reservation are provided with a road frontage looking on the public domain, they will eventually be greatly increased in attractiveness and value."

The boundaries of areas recommended for Park Reservations in the East Bay Region have been determined as far as feasible on similar principles. The areas available now in public ownership are to a great extent already in "natural" units.

#### AREAS AND ROUTE LENGTHS

Out of the 40,000 acres in the district now publicly owned we find that about ten or eleven thousand acres as surplus lands can be used to create an adequate park system nearly 22 miles in length, easily accessible to serve the nine cities of the district.



14—Photo by Gibbs

*View from near Spruce Street Reservoir looking north, showing cut over lands, with few Eucalyptus and Coyote Brush. Bare hills showing on westerly slope of San Pablo Ridge are on opposite side of Wildcat Canyon.*



15—Photo by Cheney Co.

*View up Wildcat Canyon from old road junction just below Spruce Street Reservoir, showing varied and interesting forest and meadow scenery that can be preserved and enhanced under suitable plan for forest control.*

#### RECTIFICATION OF BOUNDARIES

In addition to the large areas desirable for park purposes which are now publicly owned there are a few areas in private ownership that should, if possible, be acquired to rectify boundary lines. Such areas as the MacDougall Tract in the heart of Wildcat Canyon and the Havens Tract in the middle of Grass Valley might be acquired by exchange for other properties lying on the outer edges of the public lands in a way to offer to the public, areas better suited for their purposes, and to the owners, areas that can more readily be developed for their purposes also.

#### VALUE OF LANDS

The value of such lands for recreational uses is greatly augmented because of the existence of large units of complete and self-contained scenic and recreational value. It is great also because of the extensive continuity of these units with nearly twenty miles of existing roads and many miles of hikers' trails and bridle trails almost wholly within the areas in question.

The total area recommended for such uses when compared to the areas similarly used in other and older communities seems entirely reasonable, and in some instances other cities that may have neglected such an

opportunity as now confronts the East Bay District, are now actually making enormous expenditures to provide similar areas for their people.

#### OTHER OPPORTUNITIES FOR RECREATION

The needs of the East Bay District for such recreational opportunities as can be found on the hill lands are not now at all adequately provided for elsewhere, either within the district or within a reasonable distance outside.

There are no other lands either in public or in private ownership on which such functions could be provided for, in a manner more advantageous to the public than is possible on the district lands, or at all in fact except at prohibitive cost.

#### CONCLUSION

We believe, therefore, that practically all of the front lands owned by the District and not now required for reservoir purposes should be dedicated to park purposes, and should be held as park reservations, forest reserves, wilderness areas, or open parklike pasture land, to be developed for more intensive use by the public along certain highways and in certain areas as fast as the demands of the people may warrant.

## AERIAL VIEWS



*Northern portion of proposed metropolitan park as seen from Oakland.*

Photo by Waters and Hainlin



*Central portion of proposed metropolitan park as seen from San Francisco Bay.*

Photo by Waters and Hainlin



*Southern middle portion of proposed metropolitan park as seen from Alameda Airport.*

Photo by Waters and Hainlin

# The Financial and Administrative Questions Involved

*Present Values, Possible Revenues, Possible Costs for Development and Maintenance, Care and Control Needed to Produce Greatest Benefits to the Public Through Limited Expenditures*

IN THE other Chapters we have explained why these lands now publicly owned are very valuable for park uses. We have shown that other comparable communities, in order to secure such values, have felt justified in acquiring park lands of similar character and extent by purchase or by condemnation from private owners notwithstanding the large cost to them of such operations.

The lands now publicly owned, if sold, would necessarily bring prices *far below any possible replacement value*, because it is a well known fact that when any organization and especially a municipal corporation or governmental agency undertakes to unload large areas of property in any one region by sale, the prices received tend to be decidedly low for the time and place, while on the other hand when such an organization attempts to acquire large areas from their various private owners, for any purpose, the prices paid tend to be decidedly high for the time and place. Such sales are necessarily made in a "buyers' market" while the purchases are made in a "sellers' market".

Such a difference between possible present salable value and possible replacement value of the lands now owned by the East Bay cities, not needed for other public purposes, but that are or will be needed for park purposes, would mean, if the lands were to be sold, a real and serious economic loss to the East Bay cities.

Not only would the economic loss be serious, but if such lands were to be sold, there would be a serious and irreplaceable loss to the community, not measurable in dollars, in the breaking up of the present large and attractive areas; for it is unlikely that similar areas could be assembled again by purchase, at any cost whatever, at a time when the need for such reservations shall have become so urgent as to force an attempt to buy them.

While the value of the lands in question might be estimated in dollars on the basis of possible residential uses, the large amount of acreage probably precludes the



16—Photo by Bransted  
*Small lake in Wildcat Canyon at the abandoned Diversion Dam, which can now be used as a park feature.*

possibility of early disposal. Their possible value to the public for park purposes cannot be accurately estimated because no cash value can be set upon matters of health, pleasure and recreation. And yet such values to the public are doubtless *far greater* in reality than any cash value that might be obtained through sales in the present market or in any future market, and are more nearly comparable to the higher value of lands that would be paid for acquisition of similar areas if these were not available.





17—Photo by Cheney Co.

*Looking north across small lake in Wildcat Canyon at the abandoned Diversion Dam, showing also the big bare hills in the MacDougall Tract that should eventually be included in the proposed reservation.*

The prevailing public opinion in communities which have had practical experience in the acquisition and use of extensive systems of public parks and which are still trying to get more land rather than to sell off any they now have, would seem to show the use-value of lands for park purposes within reasonable limits to be distinctly greater than its value for private uses, and justify the belief that all publicly owned lands having potential park value should be held as public reservations, unless or until definitely proven more valuable for other uses.

#### POSSIBLE CASH VALUE OF THE AREAS IN QUESTION

While the value of certain parts of the lands in question may be estimated at fairly high prices and while some areas might possibly be sold for high prices, especially if sold in small parcels, they should not be and could not be reckoned for the present purpose except at considerably lower figures, as they probably have no such cash sales value at the present time in large quantities. Much of the area is steep and rugged and could be developed for private uses only at heavy cost both to the developer and to the public. Many such areas can more economically be devoted to park uses under any plan. Other areas, more tractable for residential development, are relatively limited in extent and may be greatly needed for recreational uses in connection with the steeper lands. The fact of nearness to large reservoir

holdings adds a special *park value* to some of the lands, contributing elements of scenery, quiet and spaciousness to the other direct recreational value per acre of the lands actually opened to the public.

On a similar basis there are some portions of privately owned lands so steep and intractable that they cannot be economically developed for intensive private use, and, therefore, might well be given by the owners to the public to be held as park reservations having considerable scenic value, and thus relieve the owner from taxes and also from need for large expenditures on such areas with little hope of fair returns.

#### POSSIBLE EFFECT OF THE ESTABLISHMENT OF PARKS ON ADJACENT LANDS

A direct advantage to the region can be expected to result, through the stimulating effect of actually setting aside of areas for park reservations and the establishing of definite uses for lands for which the future is now uncertain. Also the adoption of a plan for a reasonably satisfactory means of access into and along the various sections certainly should have a beneficent effect on the values of adjacent lands whether they be in private or in public ownership. Such effect should, in the light of experiences elsewhere, lead to a very material increase in the salable and also the tax producing values of such adjacent lands. In the case of surplus

public lands for sale this would mean the possibility of larger returns from sale of such lands by the Utility District.

#### POSSIBLE PRIVATE DEDICATIONS

In addition to the need for reservation for park uses of lands now publicly owned and the need for some minor rectification of boundaries, it is very desirable also to bring about the dedication to public use of certain strips of privately owned land along existing or proposed highways to afford space for the development of parkway connections to or between the larger reservations. Such strips might possibly be given by present owners if they can be brought to realize the greater value to their remaining lands that will accrue from the opening of such parkways, and also the greater possibility of getting extensive public developments under way if the land is thus made available. Similar conditions in other cities have in some instances resulted in ready and generous response by progressive owners of property.

#### CARE AND CONTROL OF THE PUBLIC LANDS

Rarely if ever have other communities had the unusual situation that now confronts the East Bay District, of owning the title to such lands as can here be set aside for park purposes. It has been almost invariably true in other districts that lands needed for park and recreation purposes have passed into private ownership in whole or in part long before the need for them for park uses has been fully realized. The East Bay Cities are unusually fortunate in having such extensive and such desirable areas held intact and now available, so that a complete project can be developed without the need for acquiring much, if any, additional areas. Furthermore such a system can be developed within the present organization which is already administering the area for the people, and without additional capital investment.

For the administration of these park reservations the two following possible methods suggest themselves:

1. A new district could be organized to take over the park lands and to develop and administer them. Such

a plan, however, would probably require special state legislation as we understand that there is now no adequate law under which such a district could be organized, and such a plan would, therefore, also involve delays and changes that might in the end prevent the retaining by the public of the present desirable and available areas, and might, therefore, defeat its own purpose.

2. On the other hand it would be possible for the East Bay Municipal Utility District to be given authority and jurisdiction to make these areas available for public park or reservation uses. Such a plan offers several advantages:

(a) The title to the land is already in the Utility District.

(b) The lands have been held in the past to protect water bearing lands and water sheds, and large areas must still be so held by the District adjacent to and co-extensive with the lands in question.

(c) The lands in question could still be controlled in so far as necessary in a way to protect the water system.

(d) If the law under which the District now operates is not considered adequate to permit the development of certain areas for park or reservation uses, the act under which it operates could be enlarged and amplified.

(e) The present act could be and should be amended to give the District authority to levy a small tax for the purpose of protecting, and maintaining the property for park purposes, as distinct from any expenditures for the water project, and in order to prevent the parks from being in any way a burden upon the water project.

(f) Administration under the present District will obviate the necessity of creating another board or commission.

There will be need for employees devoted to and trained for the various sorts of park work, and directed by a superintendent or park executive who can be held responsible for the management of the park undertaking as a whole, without dividing his interest and energies between that work and other activities. Some plan can





19—Photo by Waters and Hainlin

*Looking up Strawberry Canyon from the campus of the University of California, showing Skyline Ridge extending across the picture. Mt. Diablo in left distance and St. Mary's College upper right.*

doubtless be worked out by the Utility Board in such a way that the various park problems will not be allowed to interfere with the weightier problems with which they are necessarily engrossed.

#### ADMINISTRATION

*General Principles of Administration:* We recommend that the greater part of the proposed park be retained in its present attractive "natural" condition. By carefully planning the management of its forests and open grasslands, the area can year by year be made more attractive for park purposes at a comparatively low cost, providing the vegetation native to the region is protected or reestablished where necessary. Many smaller areas will, of course, be intensively used for field sports, picnic grounds, camping and other purposes, and these will have to be intensively developed as public demand warrants.

It is important that the general principles of administration be carefully codified by the governing body as soon as the park is dedicated. Secondly, a general plan of land use should be evolved so that the permanent de-

velopment of each portion of the area will fit in with a broad plan which is directed toward the goal of most effective service to all the people of the district.

*Gradual Development:* It is not necessary nor advisable to immediately begin intensive development of the entire area. A large part of the proposed park is already accessible by both roads and trails. These could be improved over a period of years without large capital expenditures. Certain limited areas are particularly well fitted for use as picnic grounds, playfields and centers of various field sports, and these should first be improved under the limited budget proposed below. We believe it to be an exceedingly important principle that the development of the park should not be pushed ahead of current needs but that it should keep pace with the actual requirements of the people.

Certain parts of the proposed reservations can readily be made accessible to the public at once, and such areas will require proper guarding, fire protection, and supervision and also will need certain utilities and "services," some of which must logically be rendered at public ex-

pense and some of which may reasonably become a source of revenue. For this purpose the governing body should have authority to obtain and expend funds for such development and operation as may be necessary to make the lands progressively available, and for protecting the property, to receive and administer gifts and bequests for the benefit of the parks, to employ an executive officer and proper subordinates, to obtain expert advice and to let proper contracts. It will necessarily be confronted with problems of construction of roads, trails, convenience stations, fences, shelter buildings, tables, fireplaces, and many similar utilities, and will be called upon to protect properties and plantations, and to afford proper police protection and fire protection. It should be able to do some improvement planting in places and clearing in others. But its primary function will be to establish and enforce policies which will control the character of the areas as they are gradually developed and used.

Among other powers it should have authority to let contracts for the rendering of appropriate "service uses" and alternatively to render such services through its own employees and to collect reasonable charges therefor. The governing body will doubtless be urged to grant "concessions" for golf courses, camp centers and for establishments which will furnish food supplies and other necessities to visitors. It will become important in the use of parks that such services be provided with reasonable adequacy. It will be even more important that the *extent* to which they are provided and the *manner* in which they are provided should be determined by the directors and for *the definite purpose of making the parks as such enjoyable* to the people,—*not* for the purpose of exploiting the park users to make profits either on the initiative of concessionaires seeking those profits or on the initiative of impecunious park authorities urgently in need of revenue. Provided that this principle is kept firmly in mind, it is entirely right and expedient that, for such special services, not necessarily used by all visitors to the park and involving considerable special costs, special charges should be made, up to any amounts not in excess of their value to the people who use them, so as to make those special services partly or wholly self-supporting or even contributory in some measure to the general park revenues. The Board, therefore, should have power, under proper limitations, to make such services available at proper charges, either as wholly public undertakings or through properly con-

trolled operating contractors or lessees as may be most practicable and expedient in any given case.

#### FIRE PROTECTION

One of the details of administration which is of paramount importance, not only to the park but also to the adjoining cities, is that of fire protection. The long dry season makes it imperative that every precaution be exercised to prevent fires and to immediately suppress any which *do* start. A fine beginning has already been made by the East Bay Municipal Utility District in cooperation with the State Board of Forestry and with certain East Bay cities and organizations in the region. If the area is opened to park use, however, more intensive control will be necessary. Properly located roads and trails within the park will greatly facilitate such protection. Not only will fire protection insure the maintenance of this beautiful area in its attractive natural state but it will also present an additional measure of safety to nearby cities, as there is always danger of fire sweeping into settled districts from adjacent grass or forest lands.

#### POSSIBLE MAINTENANCE COSTS

As a possible basis for determining the amount of money that may be needed annually in the near future for maintaining the proposed reservations and park areas, and for such minor developments as may be made from time to time by the maintenance forces, the following figures may serve:

1. Board of Control, minor expenses .....	\$ 2,000
2. Secretary, stenographer, clerk, supplies, etc. . .	10,000
3. Superintendent, and	
6 foremen	
24 laborers	
4 cars	
2 trucks .....	64,000
4. Rangers and fire wardens .....	12,000
5. Roads, buildings, fences, water, electricity, planting .....	40,000
	\$128,000

To meet such expenses an annual tax of three cents on \$100.00 on the \$440,000,000 assessed valuation of the District would produce \$132,000, enough to cover the budget above suggested. This would permit gradual development of the park without bond issues or other capital outlay. The District is now compelled to spend considerable money for the protection and administration of these lands, which under the park plan will be charged to the park budget and the cost against water correspondingly reduced.

# Plans and Recommendations

THE advisability of setting aside for park use an area of surplus Utility District land extending along the hills in a strip 22 miles long from Richmond to San Leandro has been recommended in previous chapters. The detailed description of the individual parcels of land and discussion of their interrelation and their suitability for park use have been reserved for the present chapter. In order to facilitate the identification

of the smaller tracts they have been given numbers on the map to correspond with numbers in the text. Careful reference to the map in connection with the reading of this chapter is essential.

The property in question naturally divides itself into several distinct units, and for convenience in discussion we have numbered them from north to south along the entire system as follows:

## TWENTY-EIGHT AREAS CONSIDERED IN RELATION TO THE PROPOSED PARK RESERVATION SYSTEM

<i>Plan Reference Numbers</i>	<i>District Lands Needed Thirteen Parcels of</i>	<i>Four Adjacent Water Reservoir Areas</i>	<i>Three Adjacent Public Park Areas</i>	<i>Eight Privately Owned Strips or Areas Needed</i>
1.			Alvarado Park City of Richmond	
2.				Mouth of Wildcat Canyon
3.		Wildcat Canyon Reservoir Land		
4.	Lower Wildcat and Harvey Canyons			
5.				McDougall Tract
6.	Middle Wildcat Canyon and Brissac Field			
7.	Upper Wildcat Canyon and Grizzly and Bald Peaks			
8.	Bald Peak Saddle and Picnic Hill			
9.		San Pablo Reservoir Land		
10.	Bryant Roadside and Ridge			
11.	Siesta Valley			
12.				Skyline Parkway, Bald Peak to Roundtop
13.	Roundtop Hill and Ridges			
14.	Fish Ranch			
15.				Roundtop Ridge connection
16.				Skyline Parkway, Roundtop to Sequoia Park
17.			Sequoia Park City of Oakland	
18.				Skyline Parkway, Sequoia Park to Grass Valley
19.				San Leandro Ridge connection
20.	Upper Redwood Canyon			
21.	Upper Grass Valley			
22.				Havens Tract
23.	Lower Grass Valley			
24.	Chabot Hill, Picnic Grove and Deer Park			
25.		Lake Chabot Reservoir Land		
26.			Oakland Municipal Golf Course	
27.	Chabot Lake Roadside and Playfield			
28.		San Leandro Reservoir Land		



20—Photo by Gibbs

View from pinnacle in the upper end of Siesta Valley, showing new Skylene Road on the left, passing through the tree covered saddle just to the left of Bald Peak.

In the above list there are three (3) existing public park recreation areas adjacent to or near to the district lands; four parcels in water reservations; eight parcels or strips of privately owned areas, needed to complete the system, and thirteen parcels of district lands recommended to be reserved for recreation. In addition, a few parcels are shown which are now owned by the District but not included in their plans for water land reservations and which have relatively little value as a part of the proposed system and are therefore not included in the recommendations for park reservations, but are recommended for sale for other purposes.

#### EXISTING PUBLIC PARK AREAS

The three existing public park or recreation areas, Alameda Park, Sequoia Park and Oakland Municipal Golf Course (numbered respectively 1, 17 and 26) add interest to this proposed system and will benefit materially by being adjacent to and connected with the proposed reservations and it is possible that eventually some satisfactory plans of consolidated or cooperative control of the two classes of property may prove feasible and economically desirable for the best interests of the public. Those three areas have started to attract interest to the hills and they lie at the gateways to larger areas beyond, so they will naturally tend to overflow into the larger areas when larger areas are made available.

#### WATER RESERVATION AREAS

The four parcels now in water reservations at Lower Wildcat Canyon, San Pablo Reservoir, Lake Chabot and San Leandro Reservoir (numbered respectively 3, 9, 25 and 28) are necessarily closed to the public although they may be enjoyed as seen from the highways and nearby lands, for they have great scenic value. The reservoirs will probably be kept full a part of the time though they will doubtless be drawn down eight or ten feet, at other times. The pleasant type of woodland or partly or full open pastoral scenery can be and likely will be preserved, and, under a plan for clearing or plant-

ing where needed and for continued grazing of the open areas, can be made even more attractive in the future. The boundaries of those areas where adjacent to the proposed park reservations should be so chosen that border roads will command fine views over the water lands and thus afford to the public the benefit that results from the existence of the water lands, wherever that can be done without in any way jeopardizing the purity of the water. Where such boundaries follow existing or proposed roads the fence on the water land side should, if possible, be kept back far enough from the road so that it will not be conspicuous and also so as to leave space for roadside picnics, for border plantations, and for occasional "overlook" points.

#### No. 3. Wildcat Canyon Reservoir Lands.

The proposed reservoir in lower Wildcat Canyon may have a dam nearly one hundred (100) feet high at the lower end across which a road is suggested. The reservation itself will be a relatively small one that will be almost entirely surrounded by park reservations.

#### No. 9. San Pablo Reservoir Land.

The San Pablo Reservoir, four and one-half (4½) miles long, containing eight hundred and sixty (860) acres of water surface, is a large and imposing lake in a large reservation, as shown in illustration No. 2.

#### No. 25. Lake Chabot Reservoir Land.

Lake Chabot is a beautiful lake created as a reservoir. It is closely surrounded by hills and wooded areas as shown in illustration No. 3.

#### No. 28. San Leandro Reservoir Land.

San Leandro Reservoir occupies a long narrow canyon bottom, is very picturesque and attractive as seen from the roads or the hills above, such as that shown in illustration No. 4.

#### PRIVATE LANDS NEEDED

The eight parcels or strips of privately owned areas needed to complete the system contain three acreage parcels (numbered 2, 5 and 22) and five proposed park-

way connections (numbered 12, 15, 16, 18 and 19), which are discussed below under their respective numbers.

*No. 2. Mouth of Wildcat Canyon.*

The lands lying below the levels of possible side roads from Alvarado Park to the two ends of the proposed dam should be publicly owned as a bit of park land to add interest to the roads leading into the proposed reservations, and also to prevent despoilation of the canyon bottom in any attempt to use it through development which will be at best unsatisfactory.

*No. 5. McDougall Tract.*

The McDougall Tract on a bare grassy slope in the narrows of Wildcat Canyon has relatively little direct value for park purposes as shown in illustrations No. 5 and No. 6, but it is inside the proposed reservations. If left in private ownership, however, it may become a source of annoyance, through unsightly development or

trail, a bridal path, and some border plantations, and sufficient to *control* the foregrounds of some of the best views as well.

*No. 15. Roundtop Ridge Connection.*

On the ridge between Roundtop and the Fish Ranch a location for a road or trail should be acquired as shown in illustration No. 7. Possibly a strip can be obtained as a parkway dedication or in exchange for a portion of other lands now owned by the District just west of Roundtop. It should be wide enough to provide space for a roadway, for trails, a bridle path and some border plantations, preferably one hundred fifty feet to two hundred feet (150 feet to 200 feet) in width.

*No. 16. Skyline Parkway from Roundtop to Sequoia Park.*

Through the District owned lands past Roundtop some control over the lands *below* the level of the road is needed both to prevent unfortunate attempts to use



21—Photo by Gibbs

*Tunnel Road near Bryant looking west—a much used thoroughfare likely to become a state highway. Hills on left in private ownership; on right is proposed park area that can be planted.*

otherwise. It should, therefore, be acquired by the public, possibly by exchange for other District lands equally valuable to private use, but less in the way of reservation development.

*No. 12. Skyline Parkway, Bald Peak to Roundtop.*

From the Bald Peak Saddle to Roundtop over the top of the traffic tunnel a new Skyline Boulevard is now contemplated, part of the way through District lands and partly through private lands. The roadway should be located on easy lines and grades and should be designed in a way to emphasize some of the finest views.

The right of way should be wide enough to allow for one or possibly two roads of generous width, for a

the very steep slopes similar to that shown in illustration No. 8, and also to protect and develop the best views out over the city.

From the Roundtop reservation to Sequoia Park the Skyline Boulevard will greatly increase in importance and should control some land on the upper side for trails and some on the lower side for control of the fine views over the city, such as are indicated in illustration No. 9, and for planting. It should be wide enough also to allow for further widening and realignment of the road when that becomes necessary. Through Sequoia Park some widening and realignment will doubtless prove necessary as the volume of travel increases.

The road should be located on easy lines and grades and should be designed in a way to emphasize some of the finest views.

The right of way should be wide enough to allow for one or two roads, a trail, a bridle trail and some border plantations and to *control* some of the best views as well.

*No. 18. Skyline Parkway from Sequoia Park to Grass Valley.*

From Sequoia Park to upper Grass Valley along the present boulevard and through privately owned and partly developed lands where a road has already been roughed out as shown in illustration No. 10, a wide parkway of really fine proportions should be planned. This might well be a two road parkway, for which a widening of one hundred to one hundred fifty feet (100' to 150') on the northeasterly side most of the way should be acquired. It is possible that under a suitable plan such right of way might be dedicated by the owners if they were convinced that such action would stimulate development along this route.

*No. 19. San Leandro Ridge Connection.*

From the Skyline Boulevard to the District lands on San Leandro Ridge and in upper Redwood Canyon as suggested in illustrations No. 11 and No. 12 a parkway connection is needed, for which a right of way might be acquired as a dedication by the owners of adjacent lands in connection with possible negotiations for exchange of lands farther south (as proposed for parcels No. 20 and No. 22). Such a right of way should be one hundred fifty to two hundred fifty feet (150' to 250') wide to permit of development of a fine parkway unit suitable for the region where large park areas and fine estates may be developed.

*No. 22. The Havens Tract.*

The Havens Tract in the center of Grass Valley now divides that valley into two sections. It is property of limited value for private use, separated as it is from other lands now being marketed. It has considerable possible park value in connection with the surrounding areas and its acquisition seems desirable. It has been suggested that this area might be acquired by exchange for prop-



23—Photo by Gibbs

*North side of ridge in proposed reservation northeast of Siesta Valley.*

erty adjacent to other lands of the same owner, in the upper end of Redwood Canyon, which even though valuable for park uses, lie on the outer edge of the publicly owned areas and so could be excluded from the general plan.

#### HIGHWAY APPROACHES TO THE PROPOSED SYSTEM

There are now a number of roads entering the hills, of which the principal ones, twelve in number, from the cities along the twenty-two miles of front reading from north to south, and as lettered on the plans are as follows:

- A. McBride Avenue at Richmond to Alvarado Park and the mouth of Wildcat Canyon.
  - B. Arlington Street and Westminster Road to the hilltop at El Cerrito.
  - C. Spruce Street and Euclid Avenue from Berkeley and Albany.
  - D. Claremont Road from Berkeley, Oakland and Emeryville.
  - E. Tunnel Road (from same).
  - F. Snake Road from Oakland, Piedmont and Alameda.
  - G. Joaquin Miller Road and Skyline Boulevard (from same).
  - H. Old Redwood Road from Oakland and Alameda.
  - I. Skyline Boulevard extension across Realty Syndicate lands (from same).
  - J. Sequoyah Club Road from Oakland (if extended).
  - K. Golf Links Road.
  - L. Estudillo Avenue from San Leandro.
- Five other roads enter the hills from south, east and north.
- M. Lake Chabot Road from Castro Valley.
  - N. Redwood Road from Castro Valley.
  - O. Moraga Valley Road.
  - P. Tunnel Road from Walnut Creek.
  - Q. San Pablo Road from the north.

These entrances should be recognized and made as attractive and safe as possible and should connect directly with such interior roads as may be developed within the reservations.



22—Photo by Gibbs

*Panorama from foot of hill near Bryant looking westward, showing at left location for road up the hills, through grass lands.*





24—Photo by Gibbs

*Fish Ranch from east end looking west, showing field area suitable for picnic and playgrounds to be reached by a road or trail from Siesta Valley at the right. Roundtop just left of center beyond the hills—the Bald Hills in the right distance are just above Siesta Valley.*



Photo by Bransted

#### COUNTRY CLUBS, GOLF CLUBS, INSTITUTION GROUNDS

Near to or adjacent to the proposed park system there are a number of areas more or less used as public grounds by few or many, and that serve people for some of the activities similar to those of parks; such areas are shown on the plan and include:

ST. MARY'S COLLEGE  
 ORINDA COUNTRY CLUB  
 BERKELEY COUNTRY CLUB  
 UNIVERSITY OF CALIFORNIA  
 CLAREMONT COUNTRY CLUB  
 MILLS COLLEGE  
 PIEDMONT RIDING CLUB  
 SEQUOYAH COUNTRY CLUB  
 OAK KNOLL COUNTRY CLUB



25—Photo by Gibbs

*Lower end of proposed reservation lands in upper Redwood Canyon, showing fields and canyon bottom. Proposed ridge road will follow the top of ridge at the right; valley road from floor of valley at left will climb up around back of hill in the center.*

## SERVICE CENTERS

In the discussion various so called "service centers" have been suggested and these have been shown on the plan and lettered, reading from the north end of the properties southward, as follows:

- R. Small center at bottom of Harvey Canyon.
- S. Brissac Field.
- T. Upper Wildcat.
- U. Bald Peak Saddle and Picnic Hill.
- V. Bryant cross roads.
- W. Lower Siesta Valley.
- X. Roundtop Saddle.
- Y. Lower end of Upper Redwood Canyon.
- Z. Havens Corners.
- AA. Lower Grass Valley.
- BB. Chabot Hill Picnic Grove.
- CC. San Leandro Playfield (southeast corner).
- DD. Castro Valley Gate.

At some of these various points the demand for shelter and services will arise at the outset and for them the question of policies and plans as discussed in Chapter III will need careful consideration in order to prevent unfortunate or unsightly conditions, and to work toward an orderly and satisfactory development.



*Upper end of Grass Valley, showing road in left distance that can be extended down the ridge.*

26—Photo by Gibbs

## PROPOSED PARK RESERVATIONS

The thirteen parcels of District lands recommended to be reserved as park reservations are as discussed below under their respective numbers.

*No. 4. Lower Wildcat and Harvey Canyons.*

In lower Wildcat Canyon and in Harvey Canyon a fairly large area should be reserved for park uses extending up to the top of San Pablo ridge on the east as shown in illustration No. 13. The boundary should follow a line suitable for a scenic ridge road, and there a road should be located in a way to command fine views over the San Pablo Reservoir. Harvey Canyon offers little attraction at present but should be partly planted and might be fenced and pastured as a "deer park". At the foot of the canyon, at the point marked R, where roads will meet there will be need for a small service center.

Along the west side a roadway should be located at the top of the valley slopes in a way to be of real scenic value and to afford access to possible picnic sites and overlook points along the route, and to serve as a fire break as well.

West of this road the remnants of land can be treated as a roadside parkway strip for picnic grounds and similar uses, in such areas as that shown in illustration No. 14.

The vegetation along the westerly side of the canyon is largely brush with scattered trees. The easterly side is largely in grass with a few groups of trees, but can be changed to an interesting landscape by planting in places and by modification of existing tree groups. Much of the grass can be maintained as a permanent feature if controlled by suitable methods of pasturing.

*No. 6. Middle Wildcat Canyon and Brissac Field.*

From the McDougall Tract to Wildcat Road, a distance of a mile and a half, there is a wider valley with rolling hills, where golf can be played, and where picnics

and various forms of recreation can be provided for. In this area another small service center will be needed eventually at the point marked S, as shown in illustration No. 15, where a road can be extended south from the lake at the canyon bottom up to the bend in Wildcat Road on the hills farther south. Such a center should relate to the wooded area, the small lake and to a possible site for a club house for golf.

The small lake no longer used for water storage can be made an interesting feature of the park area as shown in illustrations No. 16 and No. 17.

*No. 7. Upper Wildcat Canyon and Grizzly and Bald Peaks.*

From Wildcat Road south to the saddle at Bald Peak, Upper Wildcat Canyon shown in illustration No. 18 is a complete unit nearly two miles long, broad enough for another golf course or for other forms of active



27—Photo by Hall

*Chabot Dam, Grass Valley outlet shown in distance.*

recreation. Through this area a road should be extended up one side of the valley to provide for a reasonable amount of circulation, and at each end of the road at points marked "T" and "U" other centers for service eventually will be needed. This reservation should extend eastward to include the ridge and to include its easterly slope down to Wildcat Road.

On the west side a border road can be located within the reservation to pass east of Little Grizzly Peak and to command fine views over the valley. South of the new Skyline Boulevard the very rugged slopes extending down to the lands of the University of California, shown in illustration No. 19, should be retained as public property either to be developed as forest land or possibly to be used in connection with the University lands for an arboretum over which the city will be seen as in the right view in illustration No. 35 at the end of this report.

*No. 8. Bald Peak Saddle and Picnic Hill.*

The saddle at Bald Peak, where the new Skyline Boulevard crosses the head of Wildcat Canyon and of Siesta Valley, contains a small attractive wooded area which is fairly level as shown in illustration No. 20. It forms an ideal center for picnics and automobile parties. In connection with this area a fairly large parking area

will be needed and much of the hill on the west side, which might be called Picnic Hill, can well be used as an overflow area if a small additional road be carried around the west side of that hill.

At this point four roads should meet, the Skyline Boulevard from two directions, a third should come up Wildcat Canyon, and a fourth should enter from the head of Siesta Valley.

*No. 10. Bryant Roadside and Ridge.*

Along the north side of the main highway which runs eastward from the tunnel toward Walnut Creek, and east of Siesta Valley, there is a high ridge dropping down toward Bryant at the San Pablo Road. Through this area from the Skyline Boulevard a road is suggested to wind down through interesting pastoral scenery in a way to make a fairly large area accessible for development, as shown in illustration No. 22. At the cross roads where a filling station and a fire station have already been installed a local center will doubtless develop (at V). From the proposed road a cross connection should be made at El Toyonal Road across the private lands to Wildcat Road. And at the saddle on the ridge it should connect also with a suggested road down Siesta Valley.



28—Photo by Gibbs

*San Leandro Dam from road at gate below the dam. A new road to serve as an outlet from the proposed deer park and southeastern playfields can be extended up to the right, then cross the dam to wind up to the top of hills on the left.*



Grass land on San Leandro Canyon Road, showing area suitable for large playfield.

29—Photo by Gibbs

Along the north side of the tunnel road a strip of land should be reserved for park scenery extending northward to proposed ridge road for a part of its length, including the area shown in illustration No. 21. The top of the high ridge near Siesta Valley, shown in illustration No. 23 above the proposed ridge road should be kept in the park reservation.

#### No. 11. Siesta Valley.

Siesta Valley forms a very attractive and complete unit of landscape in itself rising from the Tunnel Road, northward a mile or more in distance to the Saddle at Bald Peak. The westerly slopes of the valley are partly wooded and much of the floor is wooded with pines, eucalyptus, some oaks and California Bay, and the like. The easterly slopes are almost wholly bare except for six or eight gullies extending from the floor up the slopes to the top, in which there are some springs and in which trees are growing most of the way up the bottoms of the gullies.

The floor of the valley needs more open space on the flatter areas, where trees should be cut, while some of the steep slopes may well be forested. This valley is exceptionally good for public uses. A road will be needed winding up first one side of the floor, then the other from an entrance on the Tunnel Road up to the Skyline Boulevard. A golf course easily accessible to the people of the north end of the city of Oakland may be located in the valley and a service center will doubtless be needed eventually and probably should be located near the center where the road will cross the valley (at W). Space can doubtless be found near there also for large gatherings, possibly for a "bowl" for drama and music, and there is ample space for fireplaces, seats and tables and for various fields for games as well.

Two small areas along Claremont Road that lie west of the Siesta Valley and below the summit of the ridge are outside the natural limits of the larger park areas and need not be included in the proposed reservations, therefore they can reasonably well be sold for other purposes.

#### No. 13. Roundtop Hill and Ridges.

The hill at Roundtop is a prominent feature with its fire guard tower and fine outlook in all directions. It has (at X) the one recreational center which is now open to the public on District lands. This center will grow in importance and can be made a valuable recreation feature. The long strips of public lands extending west and south from Roundtop are exceedingly valuable for park and parkway uses in connection with Skyline Boulevard and should be kept in the reservation.

#### No. 14. Fish Ranch.

The Fish Ranch contains some very interesting, fairly flat grass land, partly wooded in the northerly and easterly portions, as shown in illustration No. 24, through which a road or trail from Siesta Valley can be located to rise to the saddle at the easterly corner. The balance of the ranch is *extremely rugged*, unfit for reasonable subdivision, picturesque and interesting for hikers and nature explorations and should be kept as a wilderness for that purpose with one road or trail up from the easterly corner to the top of the ridge toward Roundtop.

#### No. 20. Upper Redwood Canyon.

In the Upper Redwood Canyon a fairly large and complete unit of land is publicly owned, cut off from existing highways by private property, both at the head of the canyon and at the lower end. As one of the lesser



South end of grass land in proposed southeastern playfield, where auto parking space is available.

30—Photo by Gibbs



31—Photo by Hall

*Road along south shore of Lake Chabot.*

park units, this area, with water lands along its easterly boundary, can be made accessible and useful. A road should be opened from the south to run along the ridge at the edge of the water lands to connect with the proposed parkway No. 19, and thus to become one of the main if not *the* main parkway route along the hilltops. A road along the hilltop will afford access to the area and form a natural boundary line between water lands and proposed park reservation. But it is possible that an additional road for through travel from north to south should be made through the valley itself, dropping down from the north on public lands and crossing a short stretch of private property in the floor of the valley, as shown on the plan and also in illustration No. 25.

On the proposed lower road a service center will be needed. A small center has already been started at the cross roads on private property just south of the proposed reservation and that will tend to grow, and be stimulated by any park activities, but use of the valley floor for recreation will develop a need for some shelter, and sup-

plies and conveniences will be needed in the park itself at or near the Point X.

Just south of the proposed reservation it would be desirable to acquire some if not all of the lands within the triangles between the roads. On those areas there are now several buildings—a school, a store, and a few houses—that would doubtless prove costly to acquire. Back of them the land should be acquired, and possibly some agreement might be reached with property owners to control private developments in a way to encourage a better kind of development than otherwise is likely to occur. Some minor adjustments of boundaries may prove desirable and the relation to the Piedmont Riding Club property may prove mutually advantageous in the care and development of the two properties.

#### *No. 21. Upper Grass Valley.*

From its source down to the Havens Tract upper Grass Valley is a rather barren, steep sided valley with a relatively narrow bottom. It can be reached from the north by the proposed extension of Skyline Parkway and that road can be extended southward along the easterly ridge to meet the new County Road at the saddle near the easterly corner of the Havens Tract as suggested in illustration No. 26.

Another road can be extended along or near the westerly boundary to serve as a firebreak as well as a means of access. The valley can be made more attractive by planting and the bottom land can be used for some forms of recreation in connection with the proposed center at the lower end at "Z".

#### *No. 23. Lower Grass Valley.*

Below the Havens Tract the floor of Grass Valley is fairly wide, suitable for golf and other forms of field recreation. There are now old roads at each side of the bottom land, but these should be closed to leave the bottom lands for recreation. Roads across the valley are proposed at "Z" and at "AA", and along the ridges at either side, one on the east side to rise from "AA" to the new county road on the ridge.

From the city of San Leandro through the Estudillo Avenue entrance at "L" a road along the border of the Lake Chabot Reservoir lands to Grass Valley at "AA" is needed, and the small area between this road and the Oakland Municipal Golf Course should be reserved as land having high value for roadside park uses, as shown in illustration No. 27. This road should connect also with the proposed ridge road on the westerly side of Grass Valley, by a branch toward the north and another toward the south.

#### *No. 24. Chabot Hill Picnic Grove and Deer Park.*

The largest area available for a single reservation is that lying between the Lake Chabot and the San Leandro

Reservoir lands. It is crossed by the new County Road to Hayward and by the old San Leandro Canyon Road, and another cross road is suggested from lower Grass Valley through the Picnic Grove for access and interior circulation.

On the east boundary along the top of the ridge a road is proposed to serve both for access to the upland, and for fire protection, and that road should be continued along Rocky Ridge to the road in Las Trampas Creek and to Moraga. From this proposed ridge road a branch road should be extended down through the private property to San Leandro Valley and to cross over the San Leandro Dam, then to climb up onto the ridge toward the proposed picnic groves. The westerly end of this route may well serve as the boundary between water lands and park lands, as suggested in illustration No. 28.

The square mile of privately owned property lying at the head of the San Leandro Canyon Road is mostly rough hills of little value for agriculture or private development, which should be acquired to be added in part to the water lands and in part to the park lands in order to complete the boundaries, to permit complete control of travel within the properties, and to remove a possible source of serious trouble and annoyance.

The entire hilltop of Chabot Hills with its large amount of woodland and some upland grass areas, offers ample space for picnic groves of large proportions in which an upland center will be needed eventually, at or near point marked "BB".

The open field of fairly level area on the San Leandro Canyon Road as shown in illustration No. 29 offers a fine site for a large playfield in the southeastern end of the park system with room for parking a large number of automobiles along the road and at the southerly end of the field shown in illustration No. 30. The balance of the hills can well be treated as a "deer park" or as a wilderness area to be kept largely in forest and to be

made accessible for such limited numbers of visitors as are interested in that type of development. In this area it will be possible to develop a zoological garden also if the demand should warrant.

Near the playfield another small service center will be needed at the point marked "CC".

The boundary between the picnic groves and the Lake Chabot water lands will necessarily be an arbitrary one. It should be high enough on the hills to afford proper protection to the reservoir, but should if possible leave in the park area some of the points and ridges from which fine views over the reservoir lands can be developed for public enjoyment.

#### *No. 27. Chabot Lake Roadside and Playfield.*

At the southwest corner of the Lake Chabot lands where the road from Castro Valley enters the property there is a large field on the right of the road that would make a fine large athletic field or playfield, and that could well be made available for such uses even if under a temporary plan subject to possible abandonment later in case the water level of Lake Chabot should be materially raised.

Along the west side of the road from Castro Valley to the Dam there is a wooded border strip that adds greatly to the charm of the drive along the lake as shown in illustrations No. 31 and No. 32, and there is space under the trees in places that could be used for picnics under proper regulations, as suggested in illustration No. 33.

Near the entrance from Castro Valley there will be need for a small service center at the point marked "DD".

#### POSSIBLE GREAT CIRCUIT

The plans as here proposed provide for a complete system of park and parkway reservations in and along the entire ridge of hills back of the East Bay cities and this plan may well be considered also as one important link in a possible large circuit to extend around the entire San Francisco Bay.

Such a circuit would extend from Richmond through the proposed East Bay system, then south to Hayward, across the San Mateo Bridge along the Skyline Boulevard through the Spring Valley water lands, back of San Francisco and along the great highway to Golden Gate Park, then to the Presidio and across the proposed new Golden Gate Bridge to Sausalito and Muir Woods, then to Bolinas Bay, the Alpine Reservoir and to Mount Tamalpais, and from there to San Anselmo and then across the proposed new bridge again to Richmond. In all, such a circuit would extend about one hundred thirty miles through many parklike and recreation areas, and of this the proposed system in the East Bay District will be one



33—Photo by Hall

*Chabot Road southeast of dam looking south, showing border woods valuable for picnics.*

of the most varied and interesting. Some of the areas that would be traversed are shown in illustration No. 34.

Back of the East Bay region is the State Park on Mt. Diablo, not a part of a circuit, however, as it stands out as an isolated unit by itself, reached rather by the traffic roads around the ends of the hills or through tunnels beneath them.

In the above discussion of possible and desirable park and recreation areas and reservations for the East Bay District mention has been made of many improvements, roads, trails, forest plantations, clearings, pasturing, fences, golf courses, recreation fields, picnic groves, service centers, bridle trails, acquisitions and exchanges of lands, all of which have a definite bearing upon the possible means of enjoyment by the public of the areas in question.

The question, however, which calls for immediate and careful consideration is that of setting aside *now* all those publicly owned lands which are especially suited for park purposes, and are not needed for water storage and protection. A second question is that of obtaining by dedication, by exchange or otherwise the few strips and areas of privately owned lands which may be highly desirable to facilitate the most complete and satisfactory development of the public lands that may be so set aside for recreation uses.

When such areas have been established as *reservations* subject to proper fire and police protection, grazing and forest control, the development for special uses can be

advanced gradually and need be made only as and when public demand and use may warrant. The reservation of the areas, however, must be considered *now* while lands are still available and suitable for such purposes.

#### CONCLUSION

The East Bay communities face an unusual opportunity. Nature has placed within easy reach of this growing region a contiguous border of scenic land, most of which is too rugged for industrial, or extensive residential purposes, but possessed of a high recreational value. A peculiar chain of circumstances has brought over 40,000 acres of this hill land into public ownership, only a small part of which is essential for water purposes.

The present inadequacy of the region's park facilities, and the absence of any other near-by areas suitable in character or extent to take care of present or future recreational needs, makes it apparent that an adequate portion of these publicly owned lands should be reserved for park purposes; thus securing for the people a greater benefit than would accrue from any other use, or possible sale.

The plans and recommendations above presented in this report provide for an unusually attractive regional system of park reservations, forest reserves, wilderness areas and other recreational facilities, without resorting to the large capital outlays which other metropolitan communities have been compelled to expend in order to secure a comparable area of less desirable character.



35—Photo by Berkeley Picture Shop

*Oakland at night from Grizzly Peak.*

















